WATER MAIN SYSTEM EXTENSION

FOR THE

VILLAGE OF LANNON
WAUKESHA COUNTY, WISCONSIN

MARCH 2021

LEGEND

GREEN: Recently restored with topsoil, seed, fertilizer, and in some cases erosion mat. Address restoration as necessary. Contractor is still responsible for maintaining areas for proper seed germination.

BLUE: Little to no grass germination. Requires additional seeding, fertilizer, and erosion mat, as necessary.

RED: Some to significant amounts of weeds and/or undesirable vegetation. Requires mowing and herbicide application or reworking, as necessary.

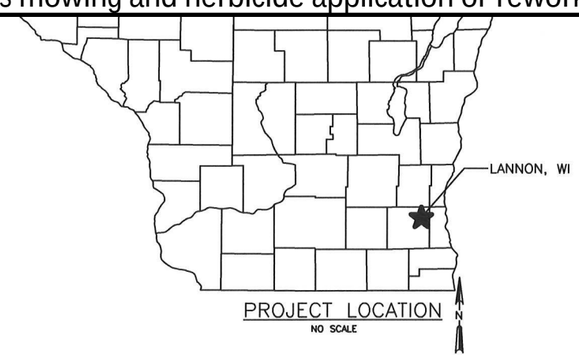

PROJECT LOCATION
NO SCALE

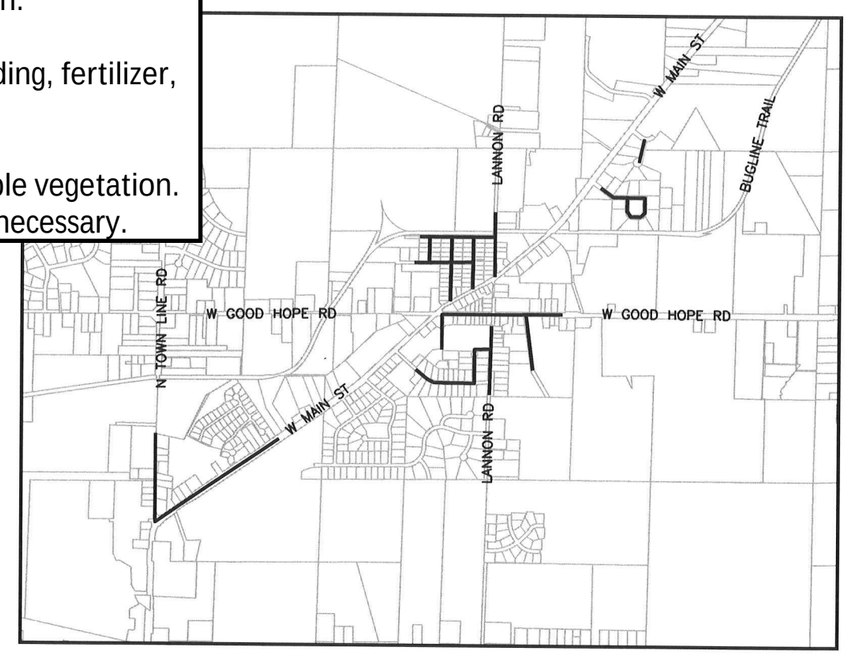

AREA MAP
NO SCALE
N

LIST OF DRAWINGS

SHEET NO.	DRAWING TITLE
1	TITLE SHEET
2	GENERAL NOTES, STANDARD SYMBOLS, AND CONTACTS
3	PROJECT OVERVIEW
4–8	ALIGNMENT DETAILS
9–13	TYPICAL SECTIONS
14–15	CONSTRUCTION DETAILS
16	ROUNDABOUT PLAN DETAIL
17–19	ROUNDABOUT CONCRETE REPAIR DETAILS
20–21	EROSION CONTROL DETAILS
22–26	DETOUR PLAN
27	STAGING PLAN
28–32	W. MAIN ST. PLAN AND PROFILE
33–35	N. TOWN LINE RD. PLAN AND PROFILE
36–37	W. FOREST VIEW DR. PLAN AND PROFILE
38	N. PARKVIEW DR. PLAN AND PROFILE
39	PARKVIEW EASEMENT PLAN AND PROFILE
40–42	LANNON RD. PLAN AND PROFILE
43–44	GOOD HOPE DRIVEWAY PLAN AND PROFILE
45–48	GOOD HOPE RD. PLAN AND PROFILE
49–50	DIAMOND DR. PLAN AND PROFILE
51–52	STATE ST. PLAN AND PROFILE
53–54	HEMLOCK LN. PLAN AND PROFILE
55	BAY ST. PLAN AND PROFILE
56–57	N. LAKE ST. PLAN AND PROFILE
58–59	VINE ST. PLAN AND PROFILE
60–61	LANNON RD. PLAN AND PROFILE
62	F AND W CT. PLAN AND PROFILE
63	W. EDGEWOOD DR. PLAN AND PROFILE
64–65	CIRCLE DR. PLAN AND PROFILE
66	PULVERIZE AND OVERLAY DETAILS
67–68	W FOREST VIEW DR. PULVERIZE AND OVERLAY PLAN
69	HEMLOCK LN. PULVERIZE AND OVERLAY PLAN

WISCONSIN
EMILY A YOSS
E-47192
MILWAUKEE
WI
PROFESSIONAL ENGINEER

03/31/21

126 N. JEFFERSON STREET
SUITE 350
MILWAUKEE, WI 53202
414 271-0771
WWW.STRAND.COM

CONTRACT 4-2019

STRAND ASSOCIATES®

SHEET
1

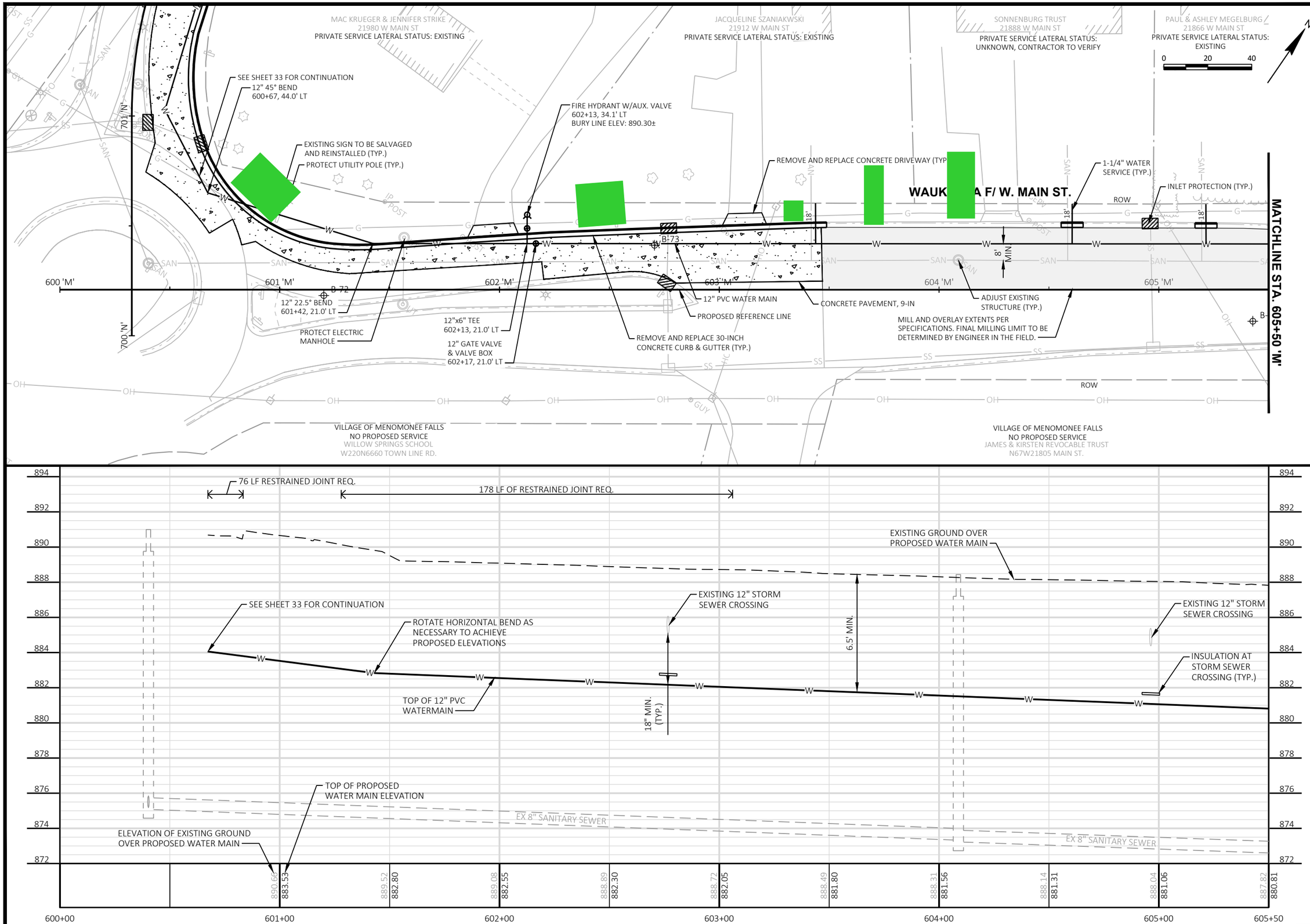

NO.	REVISIONS	DATE:

W. MAIN ST. PLAN AND PROFILE

WATER MAIN SYSTEM EXTENSION
VILLAGE OF LANNON
WAUKESHA COUNTY, WI

JOB NO.
3500.013

PROJECT MGR.
EAY

STRAND ASSOCIATES®

SHEET
28

File: S:\MIL\3500--3599\3500\013\Drawings\CAD\Sheetsplan\9-Section A Plan & Profile.dwg Time: Mar 30, 2021 - 6:00pm

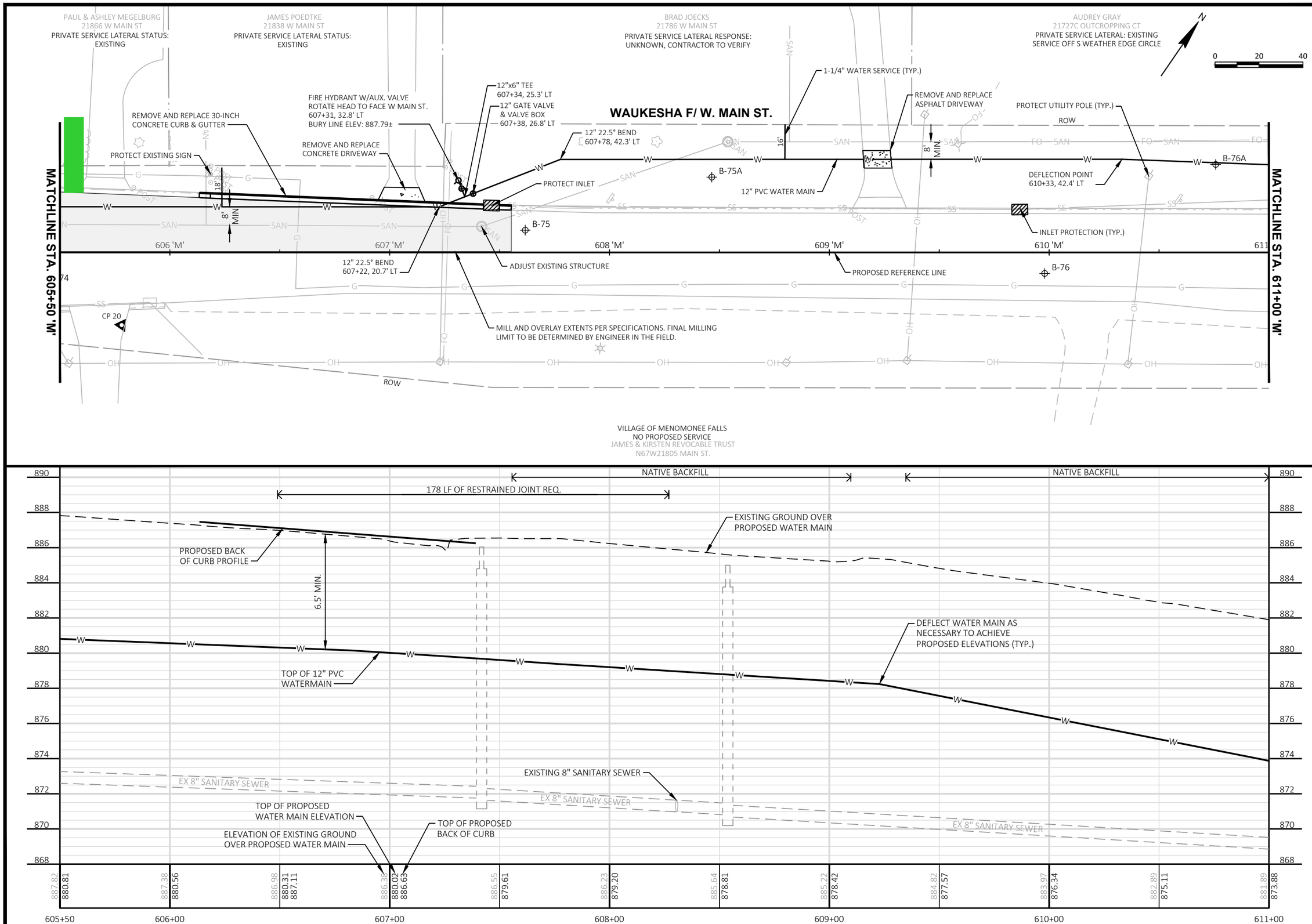

NO.	REVISIONS	DATE:

W. MAIN ST. PLAN AND PROFILE

WATER MAIN SYSTEM EXTENSION
VILLAGE OF LANNON
WAUKESHA COUNTY, WI

JOB NO. 3500.013

PROJECT MGR. EAY

STRAND ASSOCIATES®

SHEET 29

File: S:\MIL\3500--3599\3500\013\Drawings\CAD\Sheetsplan\9-Section A Plan & Profile.dwg Time: Mar 30, 2021 - 6:00pm

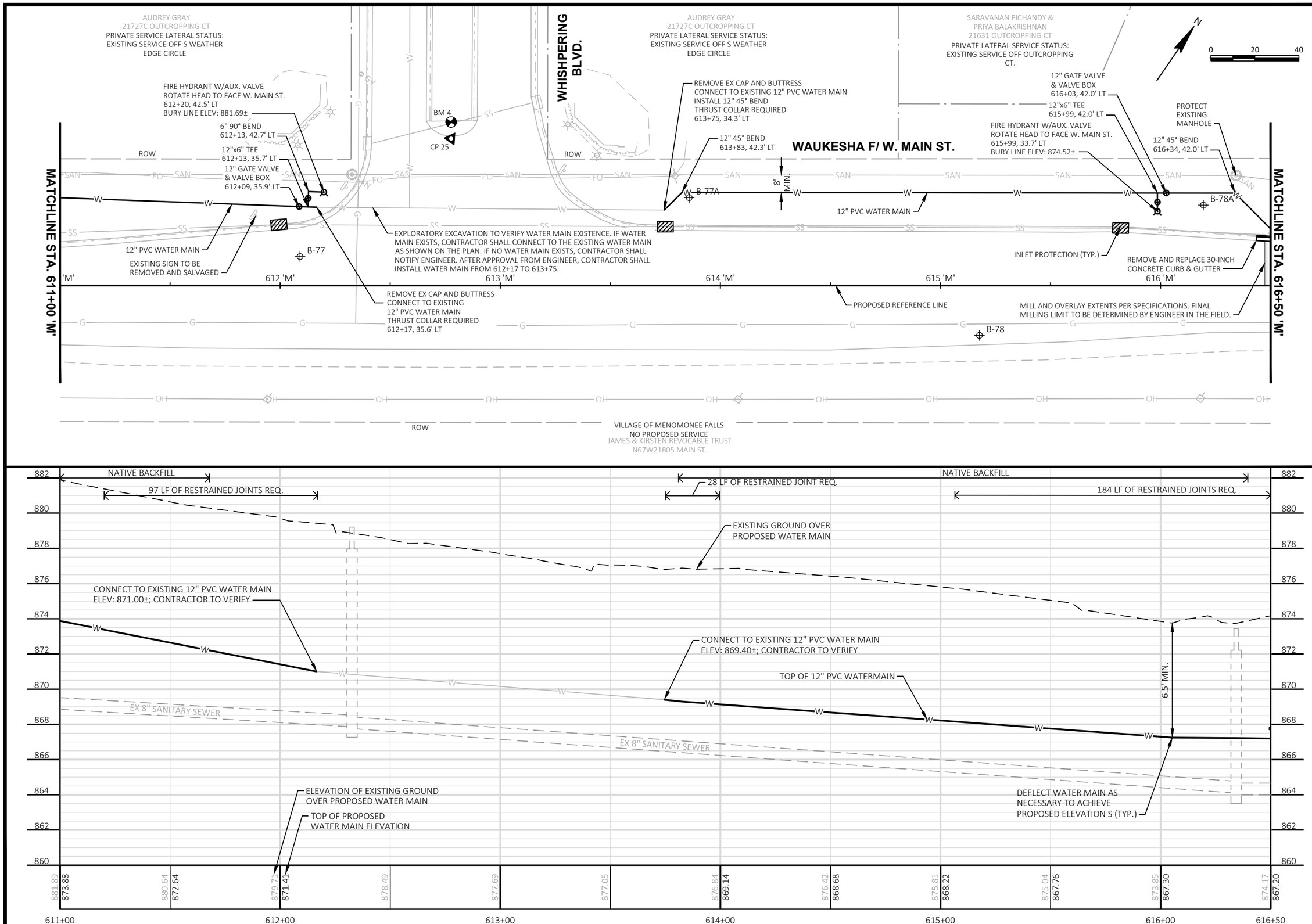

NO.	REVISIONS	DATE:

W. MAIN ST. PLAN AND PROFILE

WATER MAIN SYSTEM EXTENSION
VILLAGE OF LANNON
WAUKESHA COUNTY, WI

JOB NO.
3500.013

PROJECT MGR.
EAY

STRAND ASSOCIATES®

SHEET
30

File: S:\MIL\3500--3599\3500\013\Drawings\CAD\Sheetsplan\9-Section A Plan & Profile.dwg Time: Mar 30, 2021 - 6:01pm

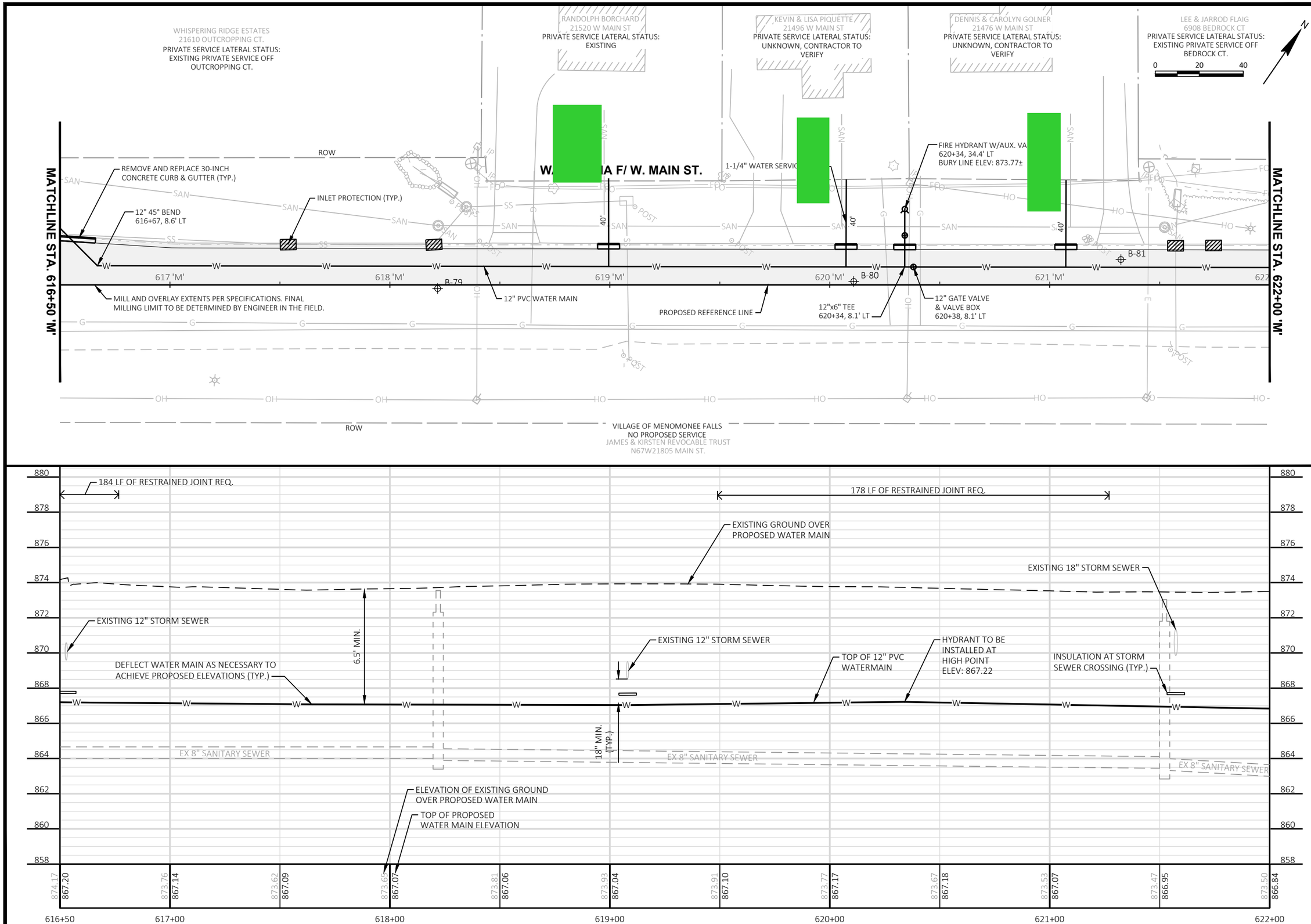

NO.	REVISIONS	DATE:

W. MAIN ST. PLAN AND PROFILE

WATER MAIN SYSTEM EXTENSION
VILLAGE OF LANNON
WAUKESHA COUNTY, WI

JOB NO.
3500.013

PROJECT MGR.
EAY

STRAND ASSOCIATES®

SHEET
31

File: S:\MIL\3500--3599\3500\013\Drawings\CAD\Sheetsplan\9-Section A Plan & Profile.dwg Time: Mar 30, 2021 - 6:01pm

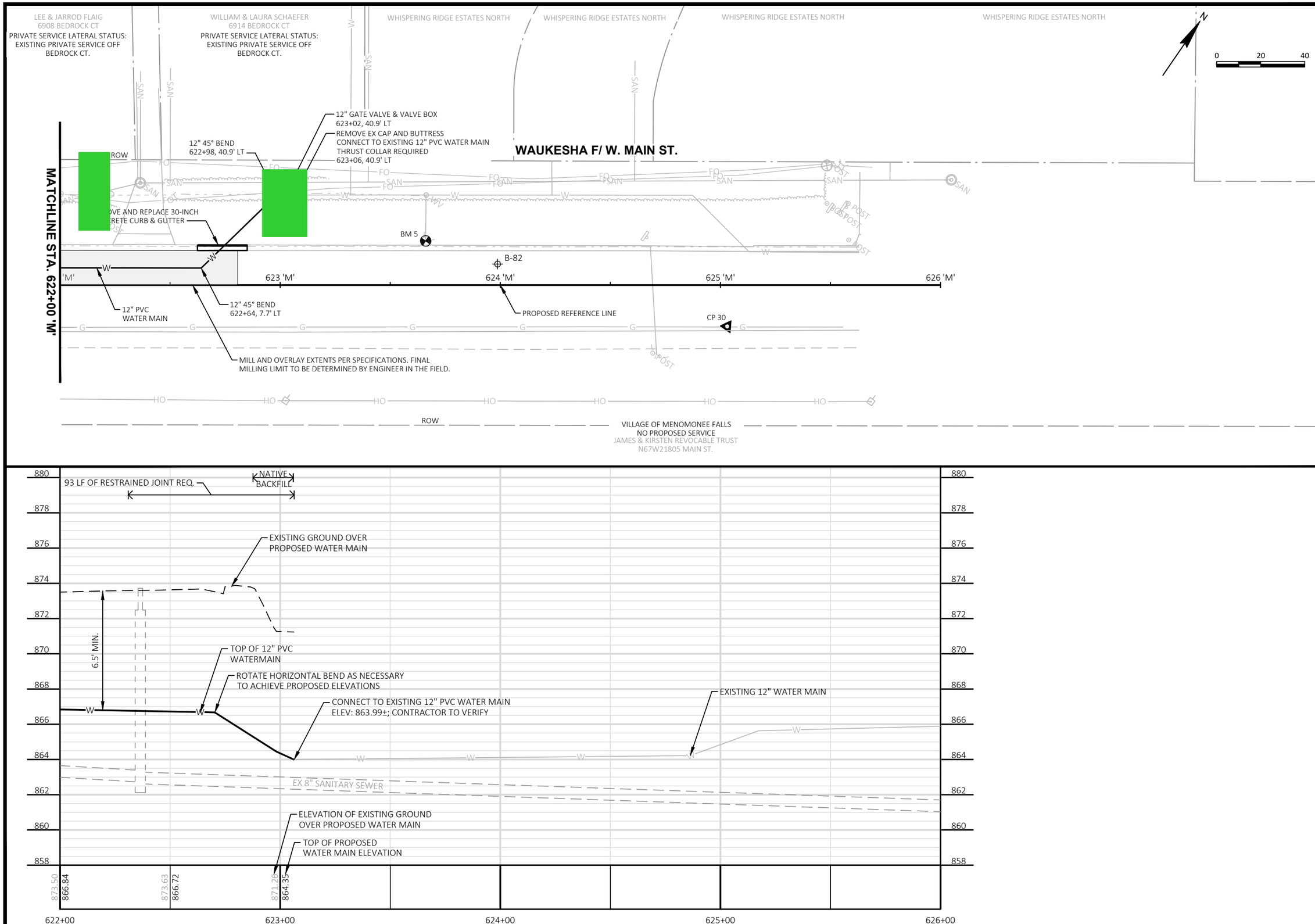

NO.	REVISIONS	DATE:

W. MAIN ST. PLAN AND PROFILE

WATER MAIN SYSTEM EXTENSION
VILLAGE OF LANNON
WAUKESHA COUNTY, WI

JOB NO.
3500.013

PROJECT MGR.
EAY

STRAND ASSOCIATES®

SHEET
32

File: S:\MIL\3500--3599\3500\013\Drawings\CAD\Sheetsplan\9-Section A Plan & Profile.dwg Time: Mar 30, 2021 - 6:01pm

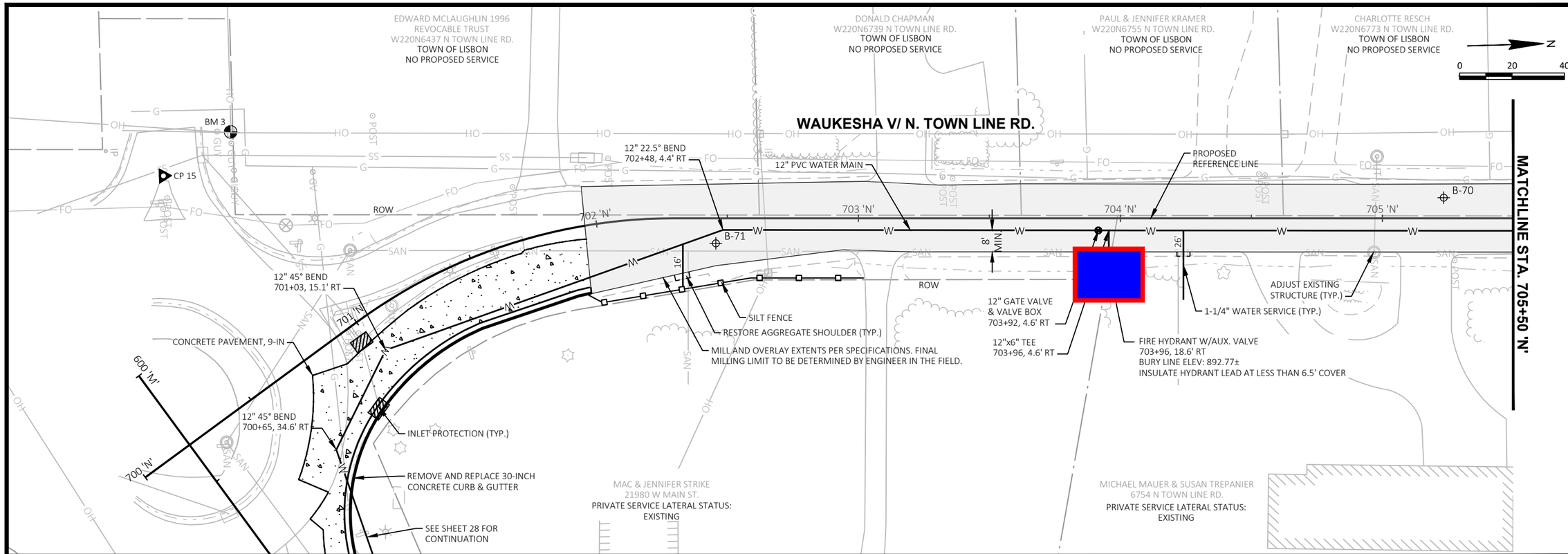

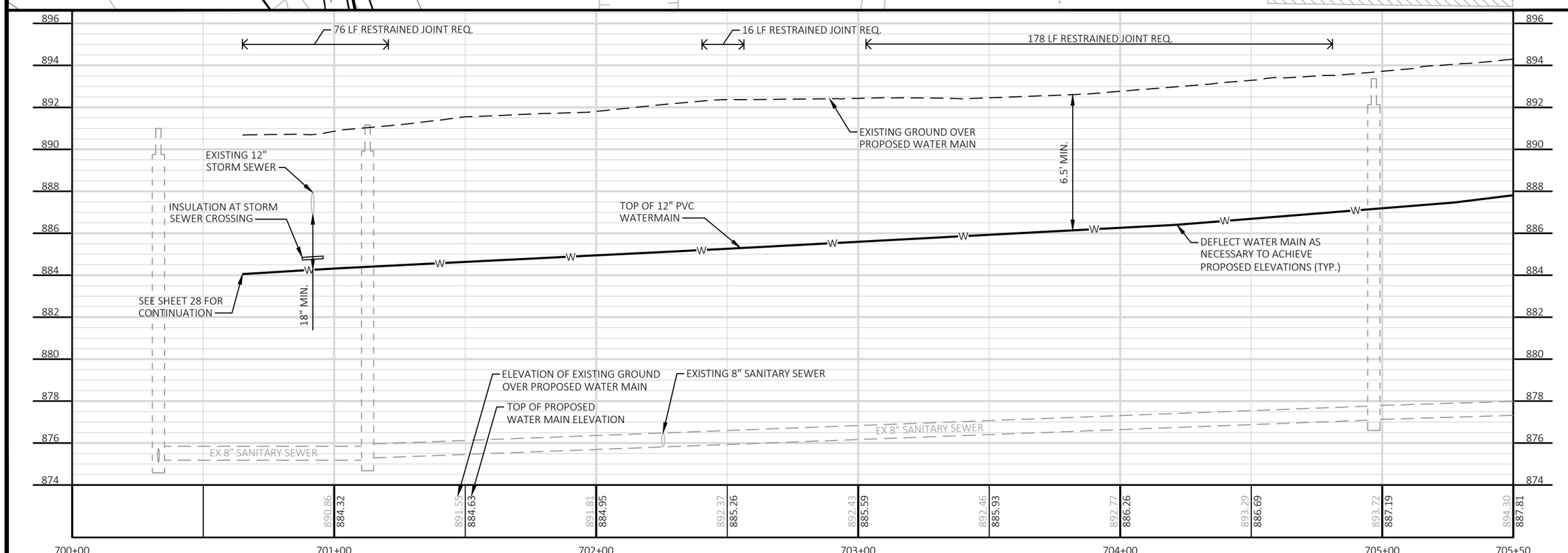

NO.	REVISIONS	DATE:

N. TOWN LINE RD. PLAN AND PROFILE

WATER MAIN SYSTEM EXTENSION
VILLAGE OF LANNON
WAUKESHA COUNTY, WI

JOB NO.
3500.013

PROJECT MGR.
EAY

STRAND ASSOCIATES®

SHEET
33

File: S:\MIL\3500--3599\3500\013\Drawings\CAD\Sheetsplan\9-Section A Plan & Profile.dwg Time: Mar 30, 2021 - 6:02pm

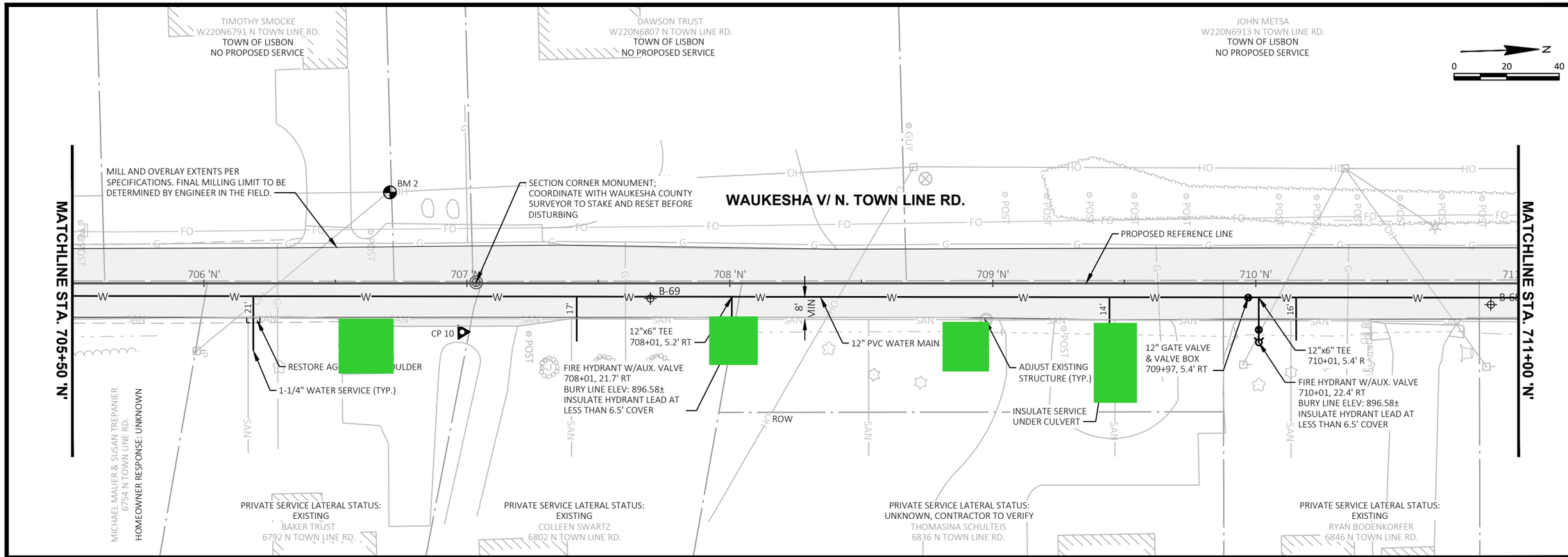

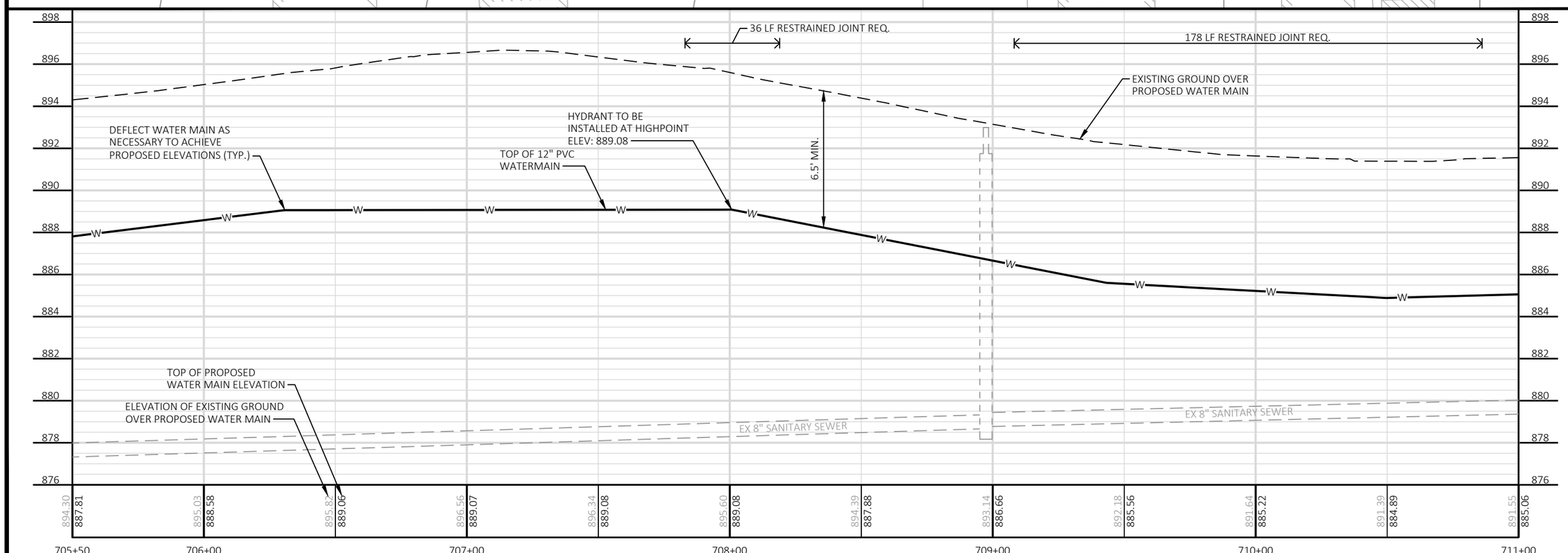

File: S:\MIL\3500--3599\3500\013\Drawings\CAD\Sheetsplan\9-Section A Plan & Profile.dwg Time: Mar 30, 2021 - 6:02pm

NO.	REVISIONS	DATE:

N. TOWN LINE RD. PLAN AND PROFILE

WATER MAIN SYSTEM EXTENSION
VILLAGE OF LANNON
WAUKESHA COUNTY, WI

JOB NO.
3500.013

PROJECT MGR.
EAY

STRAND ASSOCIATES®

SHEET
34

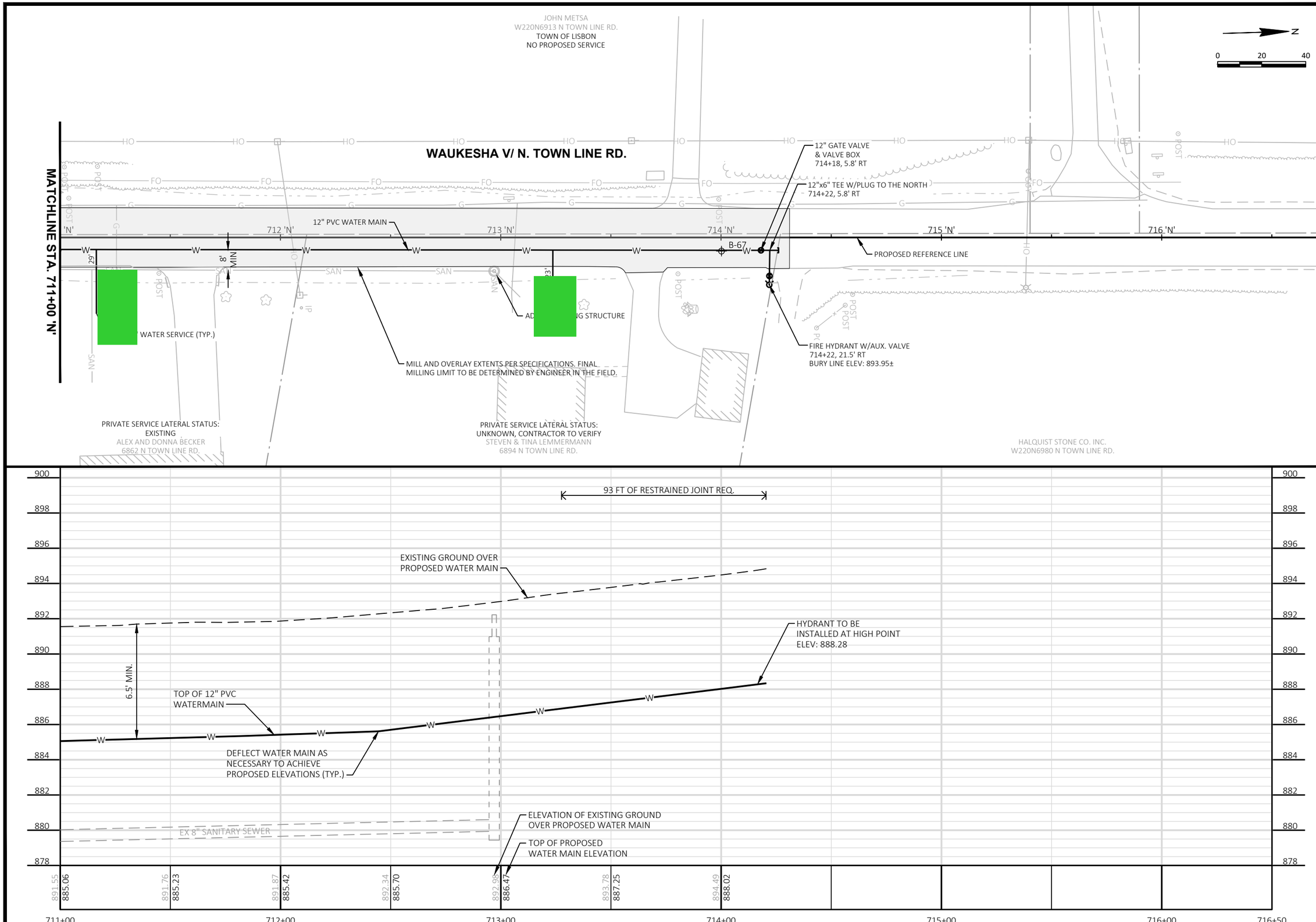

NO.	REVISIONS	DATE:

N. TOWN LINE RD. PLAN AND PROFILE

WATER MAIN SYSTEM EXTENSION
VILLAGE OF LANNON
WAUKESHA COUNTY, WI

JOB NO.
3500.013

PROJECT MGR.
EAY

STRAND ASSOCIATES®

SHEET
35

File: S:\MIL\3500--3599\3500\013\Drawings\CAD\Sheetsplan\9-Section A Plan & Profile.dwg Time: Mar 30, 2021 - 6:02pm

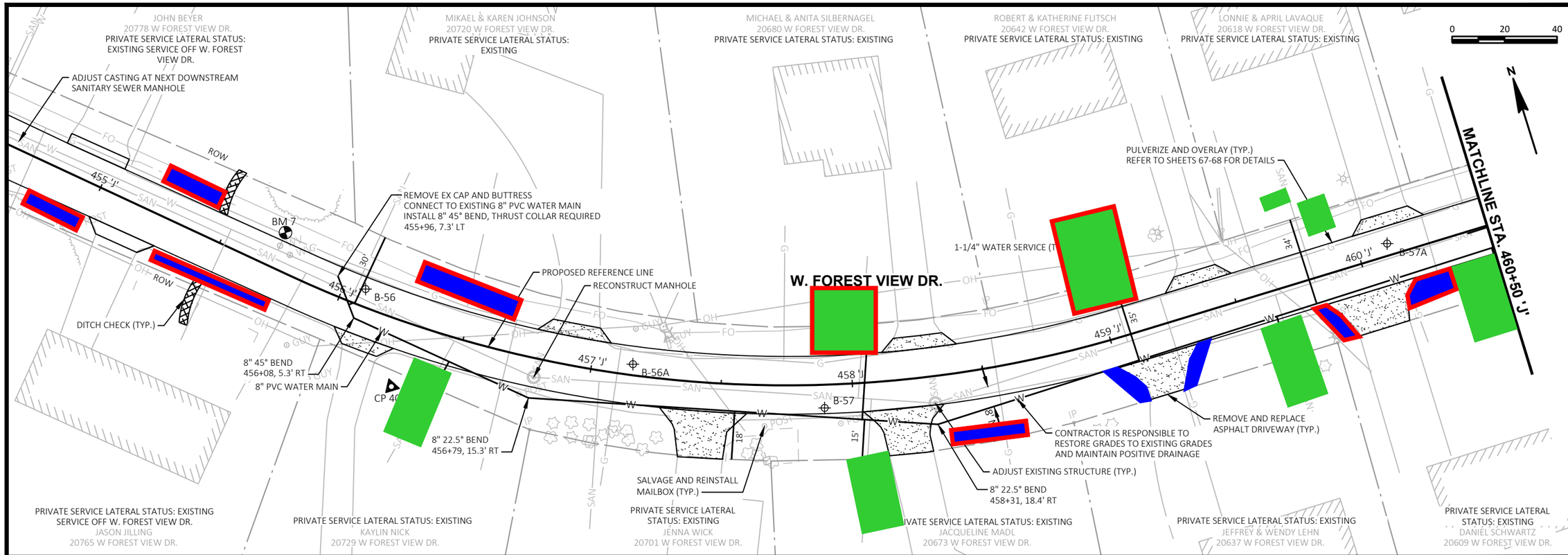

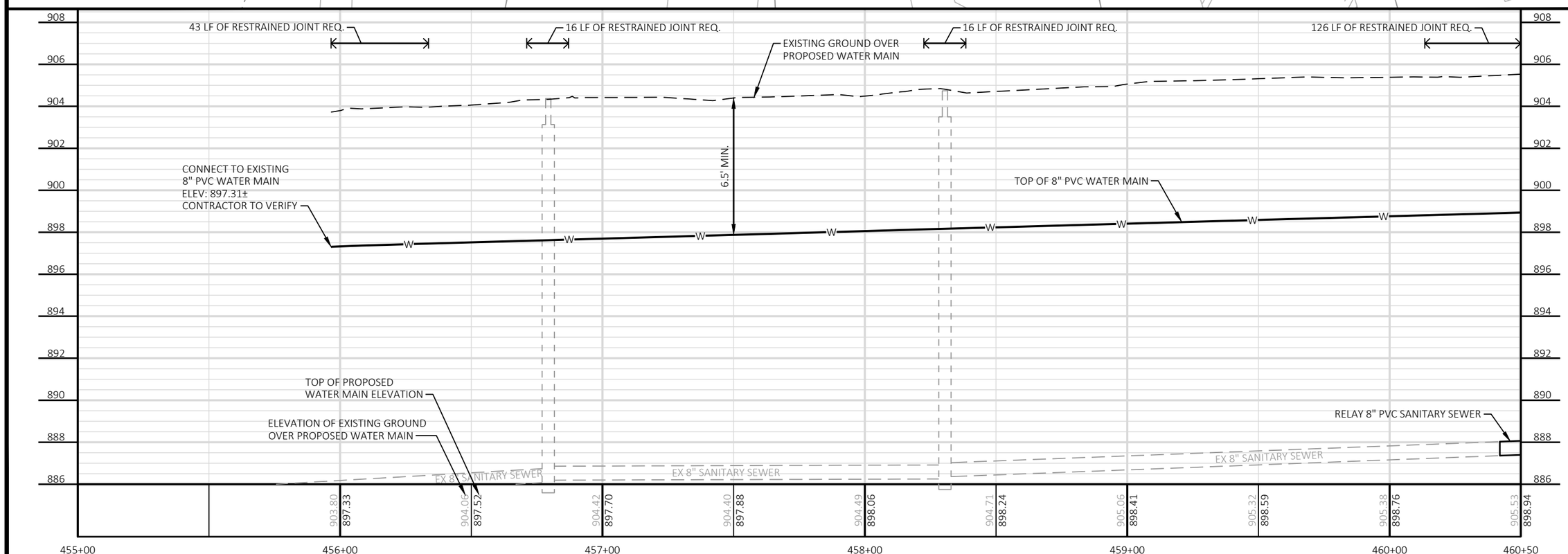

NO.	REVISIONS	DATE:

W. FOREST VIEW DR. PLAN AND PROFILE

WATER MAIN SYSTEM EXTENSION
VILLAGE OF LANNON
WAUKESHA COUNTY, WI

JOB NO.
3500.013

PROJECT MGR.
EAY

STRAND ASSOCIATES®

SHEET
36

File: S:\MIL\3500--3599\3500\013\Drawings\CAD\Sheetsplan\10-Section B Plan & Profile.dwg Time: Mar 30, 2021 - 6:03pm

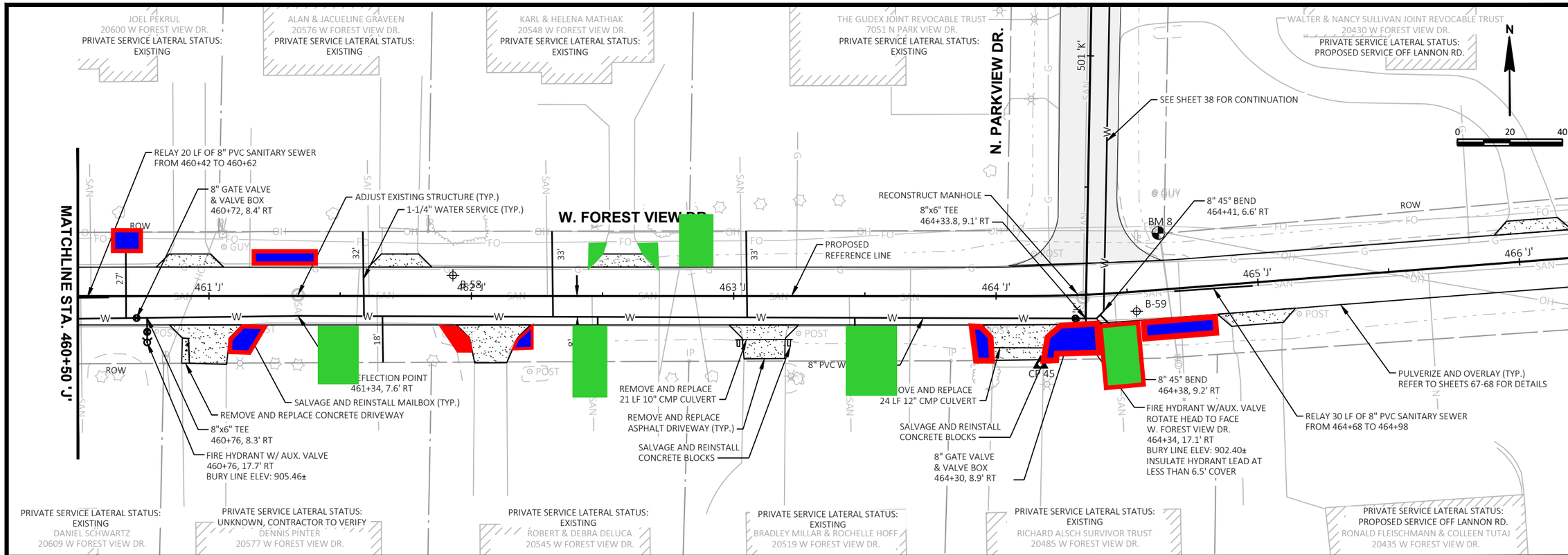

DATE:

REVISIONS

NO.

W. FOREST VIEW DR. PLAN AND PROFILE

WATER MAIN SYSTEM EXTENSION
VILLAGE OF LANNON
WAUKESHA COUNTY, WI

JOB NO.
3500.013

PROJECT MGR.
EAY

STRAND ASSOCIATES®

SHEET
37

File: S:\MIL\3500--3599\3500\013\Drawings\CAD\Sheetsplan\10-Section B Plan & Profile.dwg Time: Mar 30, 2021 - 6:04pm

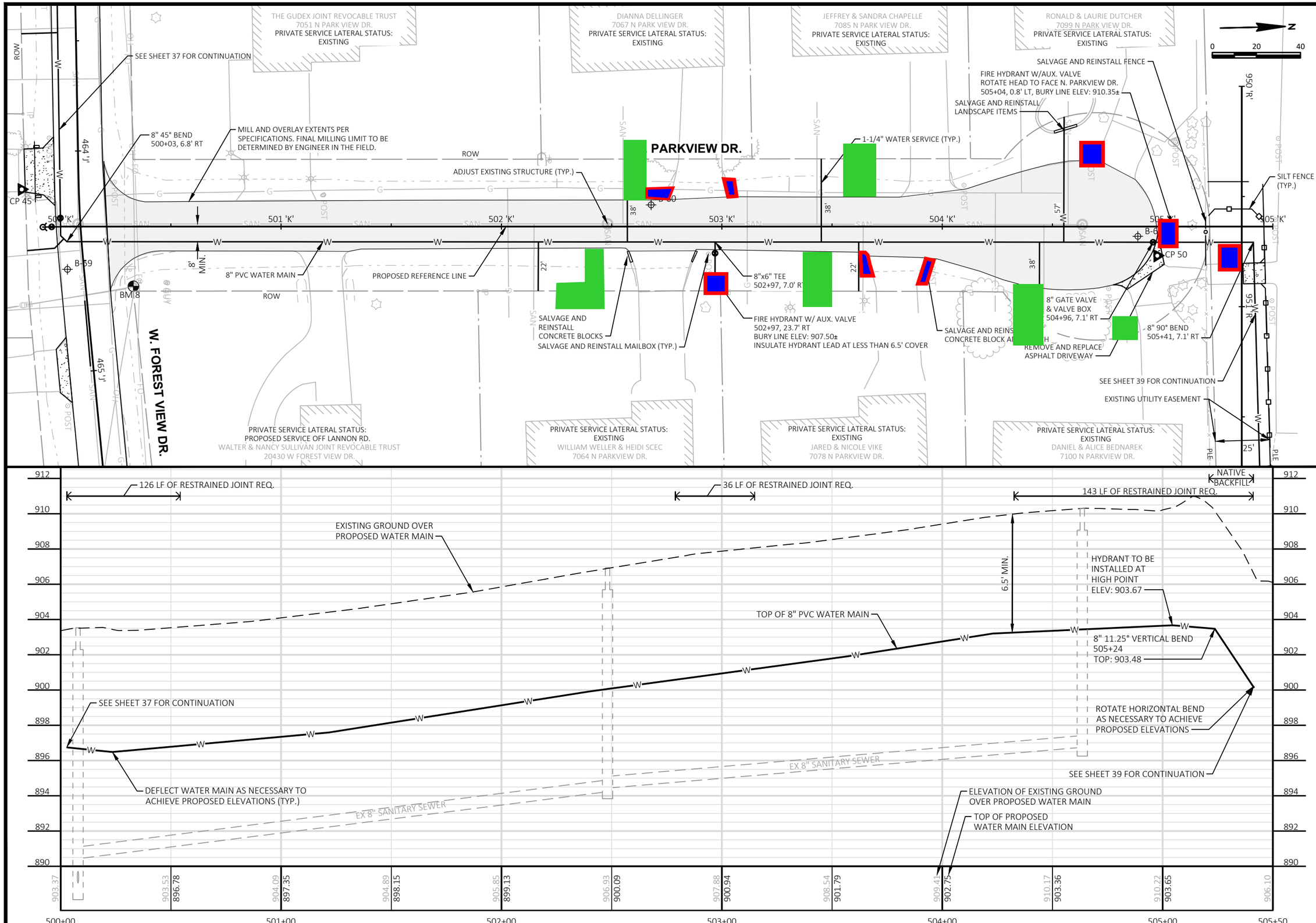

NO.	REVISIONS	DATE:

N. PARKVIEW DR. PLAN AND PROFILE

WATER MAIN SYSTEM EXTENSION
VILLAGE OF LANNON
WAUKESHA COUNTY, WI

JOB NO.
3500.013

PROJECT MGR.
EAY

STRAND ASSOCIATES®

SHEET
38

File: S:\MIL\3500--3599\3500\013\Drawings\CAD\Sheetsplan\10-Section B Plan & Profile.dwg Time: Mar 30, 2021 - 6:04pm

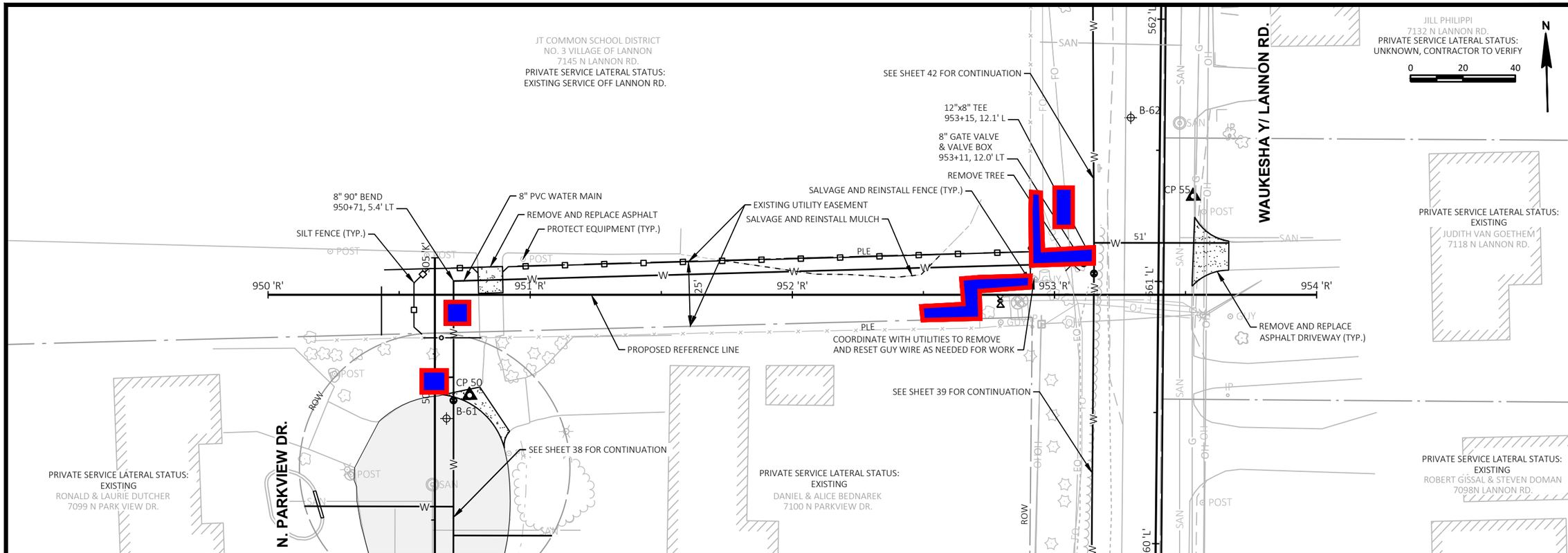

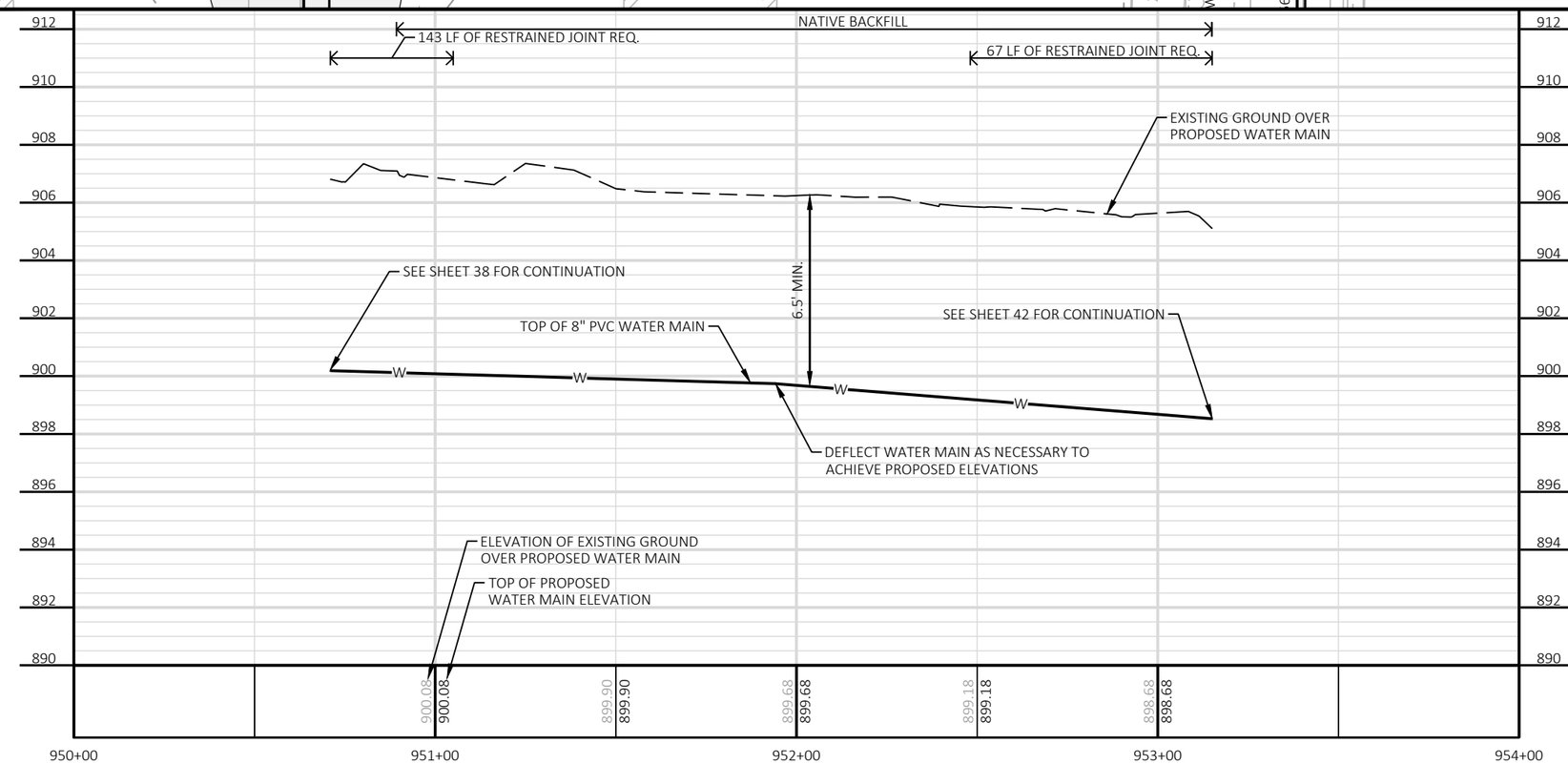

NO.	REVISIONS	DATE:

PARKVIEW EASEMENT PLAN AND PROFILE

WATER MAIN SYSTEM EXTENSION
VILLAGE OF LANNON
WAUKESHA COUNTY, WI

JOB NO. 3500.013

PROJECT MGR. EAY

STRAND ASSOCIATES®

SHEET 39

File: S:\MIL\3500--3599\3500\013\Drawings\CAD\Sheetsplan\10-Section B Plan & Profile.dwg Time: Mar 30, 2021 - 6:05pm

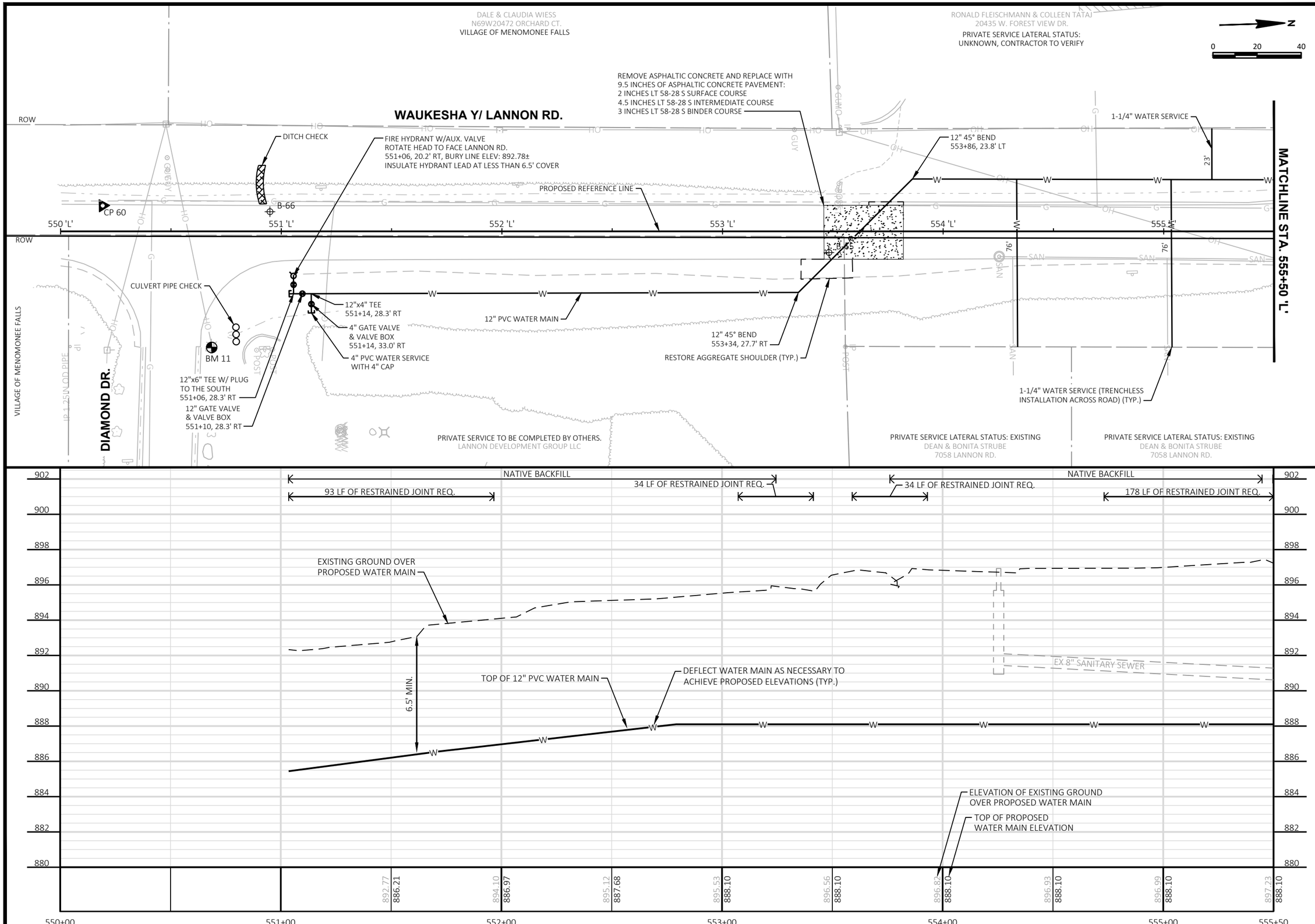

NO.	REVISIONS	DATE:

LANNON RD. PLAN AND PROFILE

WATER MAIN SYSTEM EXTENSION
VILLAGE OF LANNON
WAUKESHA COUNTY, WI

JOB NO.
3500.013

PROJECT MGR.
EAY

STRAND ASSOCIATES®

SHEET
40

File: S:\MIL\3500--3599\3500\013\Drawings\CAD\Sheetsplan\10-Section B Plan & Profile.dwg Time: Mar 30, 2021 - 6:05pm

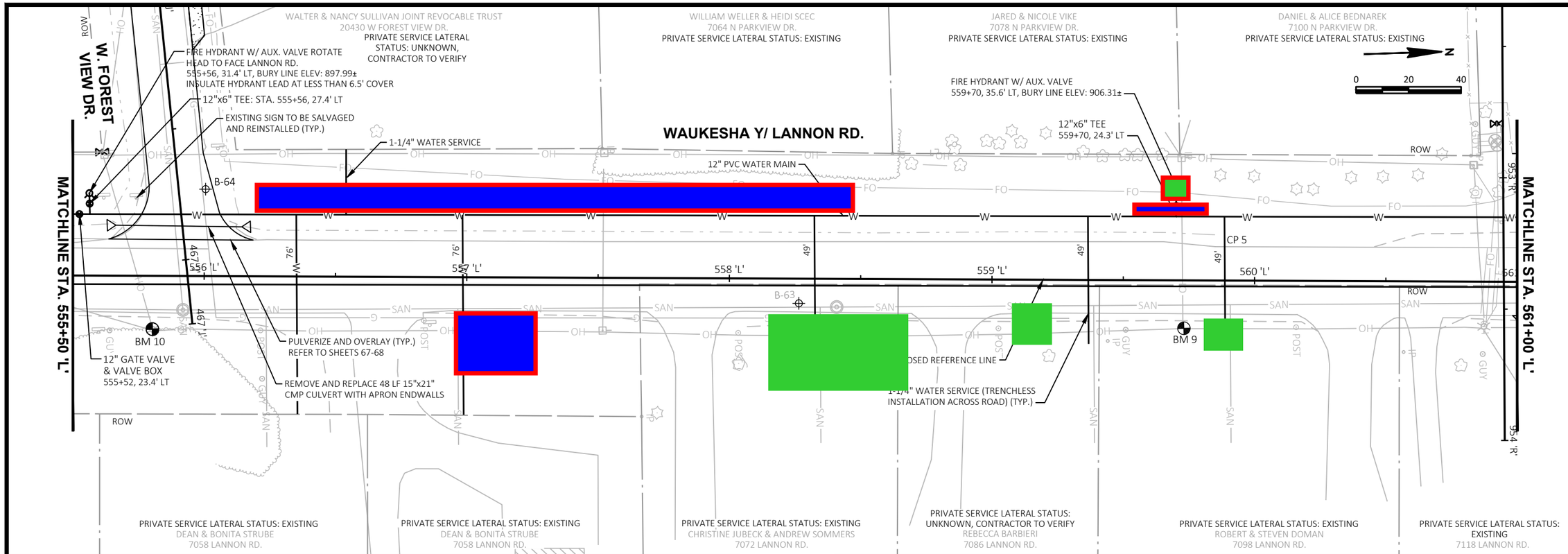

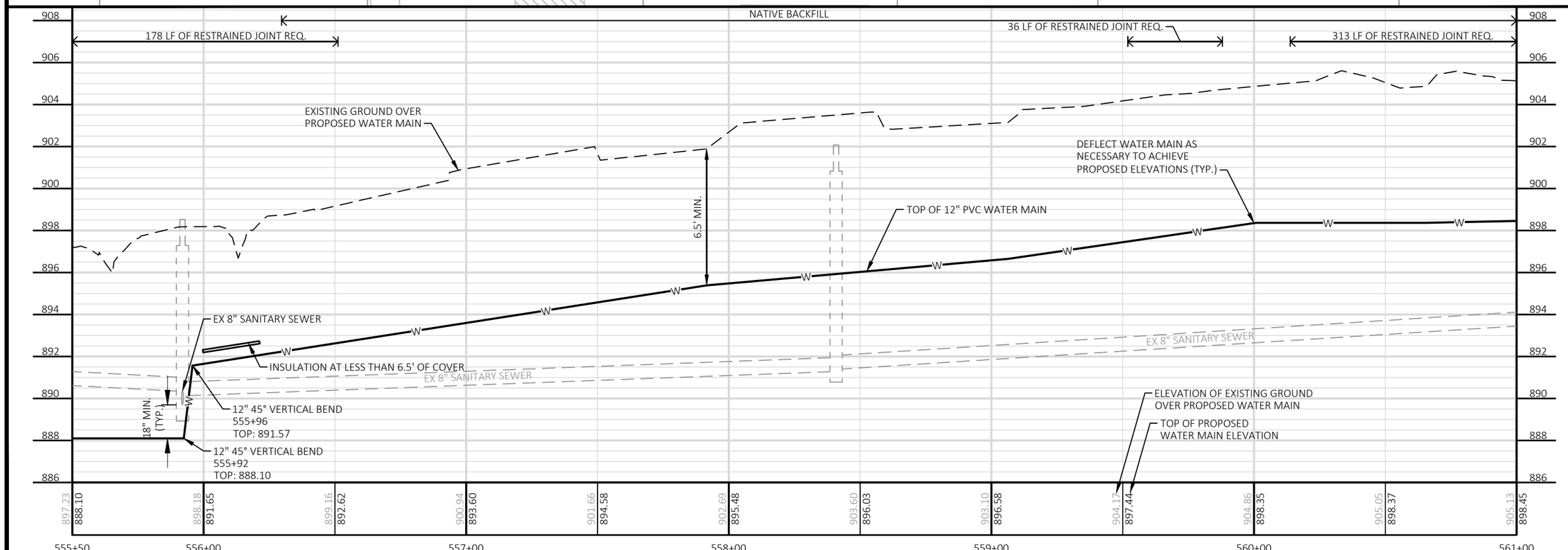

File: S:\MIL\3500--3599\3500\013\Drawings\CAD\Sheetsplan\10-Section B Plan & Profile.dwg Time: Mar 30, 2021 - 6:06pm

NO.	REVISIONS	DATE:

LANNON RD. PLAN AND PROFILE

WATER MAIN SYSTEM EXTENSION
VILLAGE OF LANNON
WAUKESHA COUNTY, WI

JOB NO.
3500.013

PROJECT MGR.
EAY

STRAND ASSOCIATES®

SHEET
41

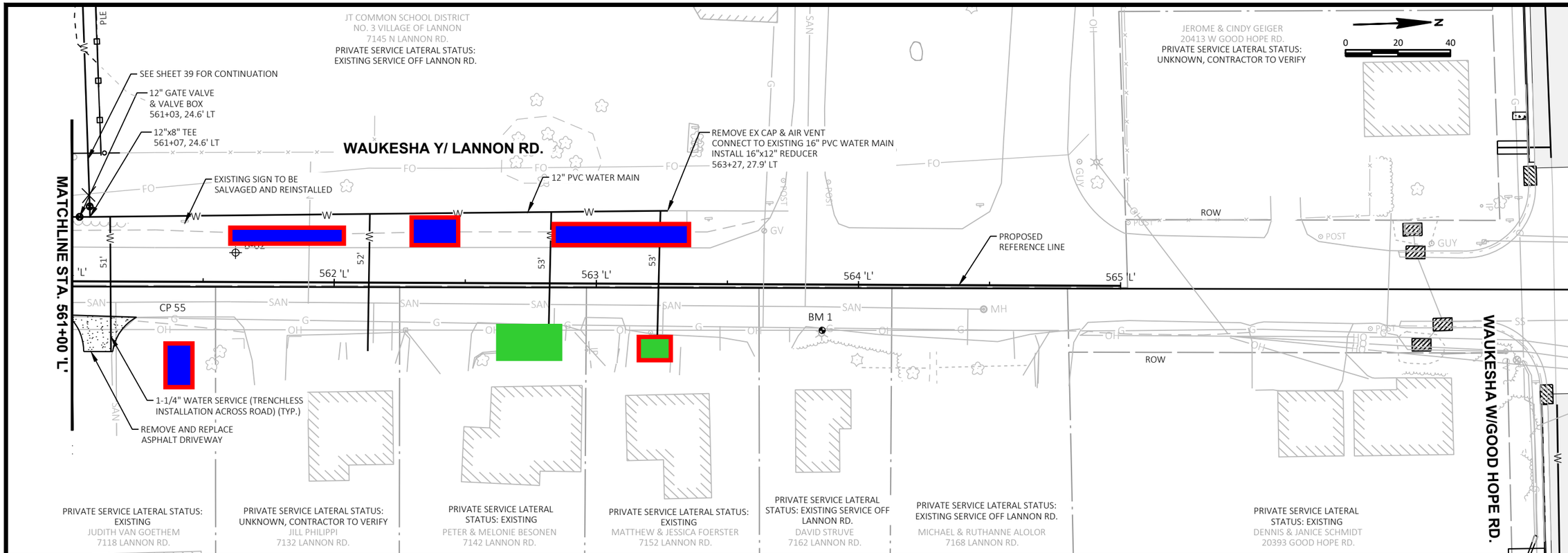

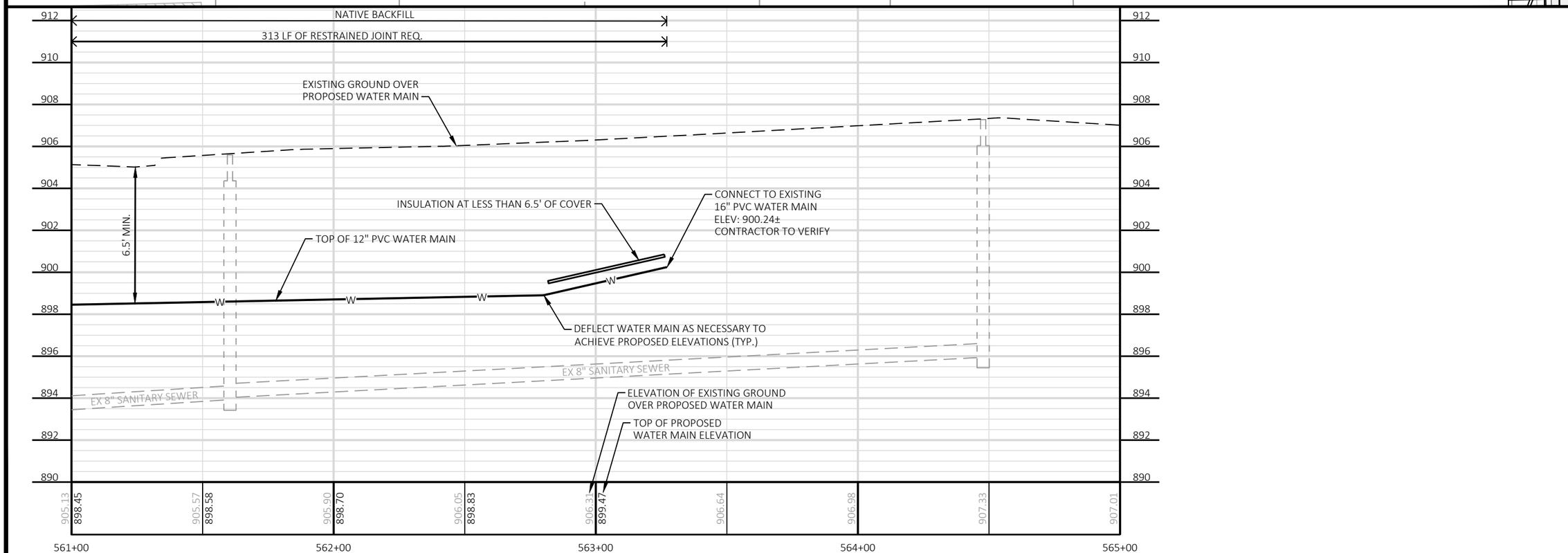

NO.	REVISIONS	DATE:

LANNON RD. PLAN AND PROFILE

WATER MAIN SYSTEM EXTENSION
VILLAGE OF LANNON
WAUKESHA COUNTY, WI

JOB NO.
3500.013

PROJECT MGR.
EAY

STRAND ASSOCIATES®

SHEET
42

File: S:\MIL\3500--3599\3500\013\Drawings\CAD\Sheetsplan\10-Section B Plan & Profile.dwg Time: Mar 30, 2021 - 6:06pm

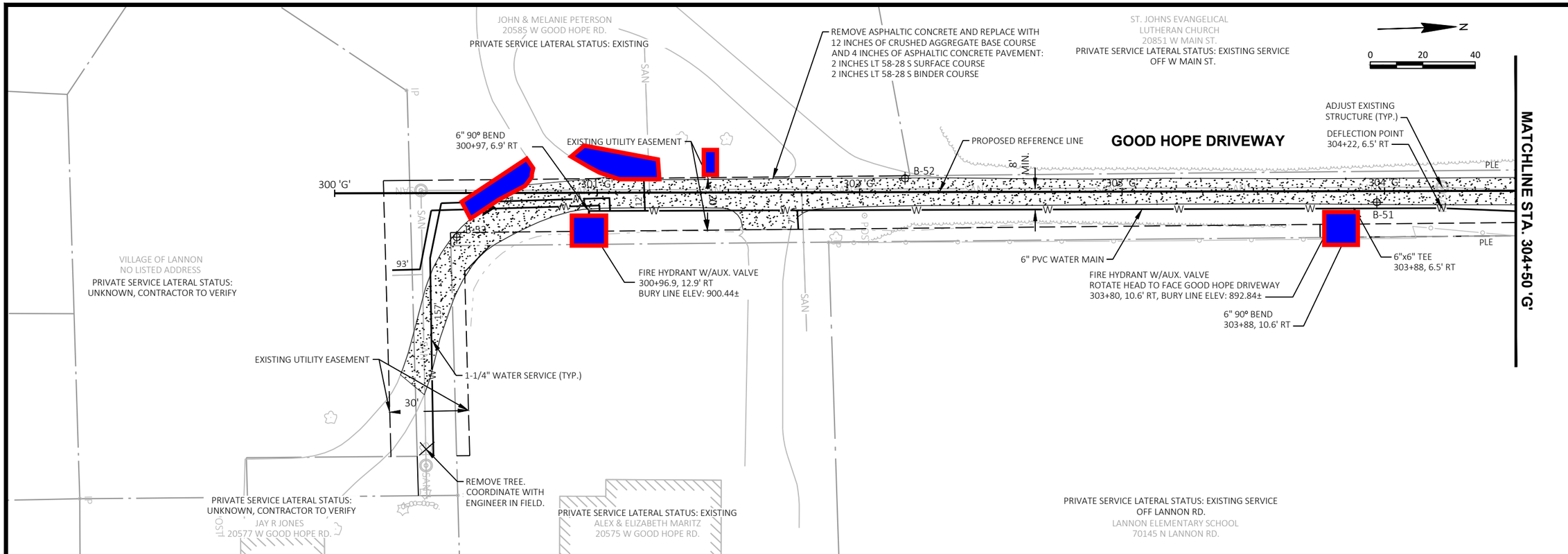

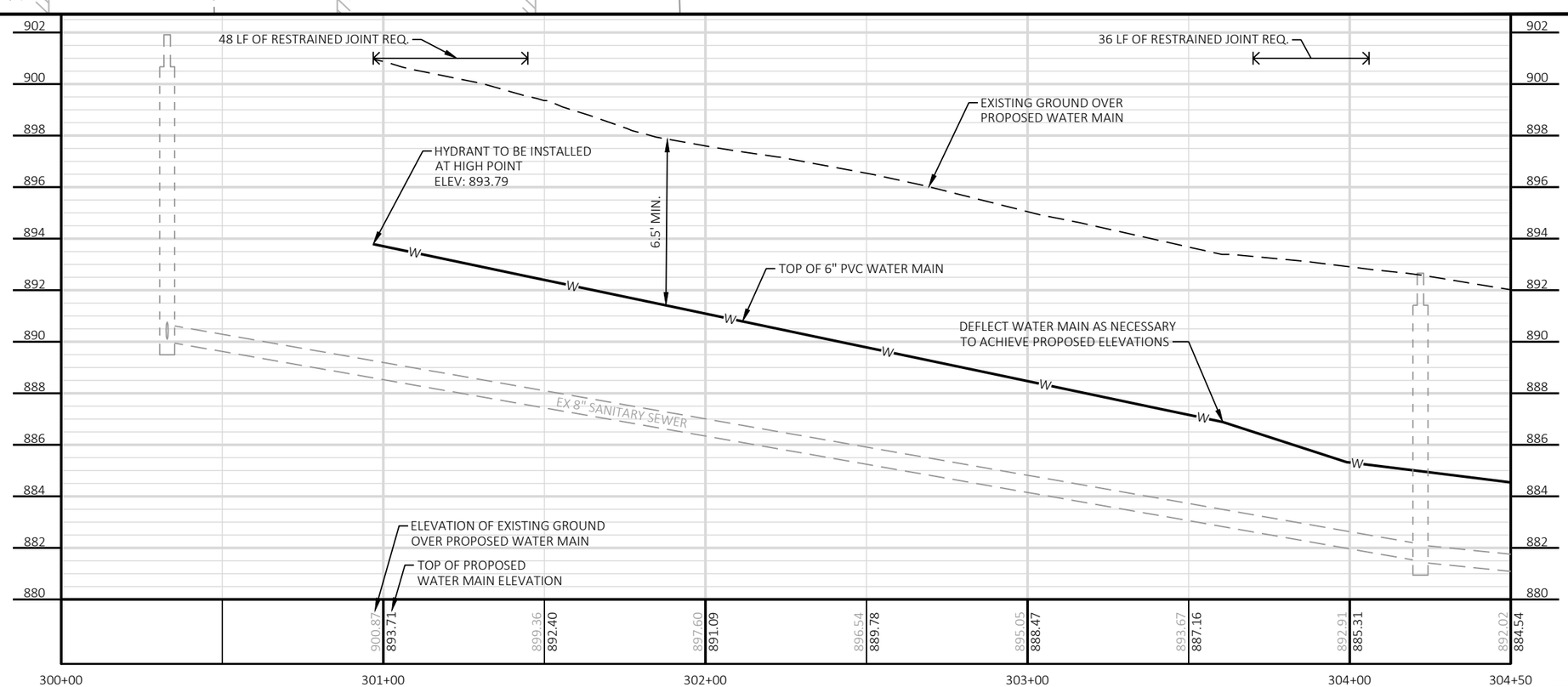

NO.	REVISIONS	DATE:

GOOD HOPE DRIVEWAY PLAN AND PROFILE

WATER MAIN SYSTEM EXTENSION
VILLAGE OF LANNON
WAUKESHA COUNTY, WI

JOB NO.
3500.013

PROJECT MGR.
EAY

STRAND ASSOCIATES®

SHEET
43

File: S:\MIL\3500--3599\3500\013\Drawings\CAD\Sheetsplan\11-Section C Plan & Profile.dwg Time: Mar 30, 2021 - 6:07pm

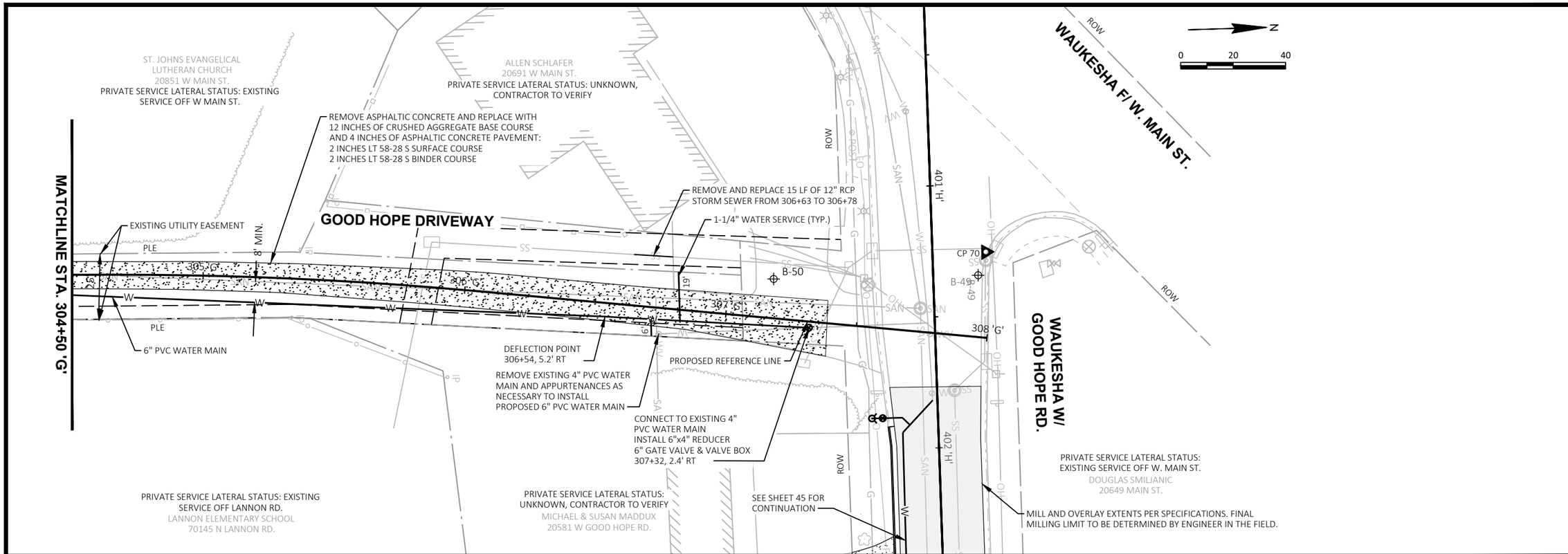

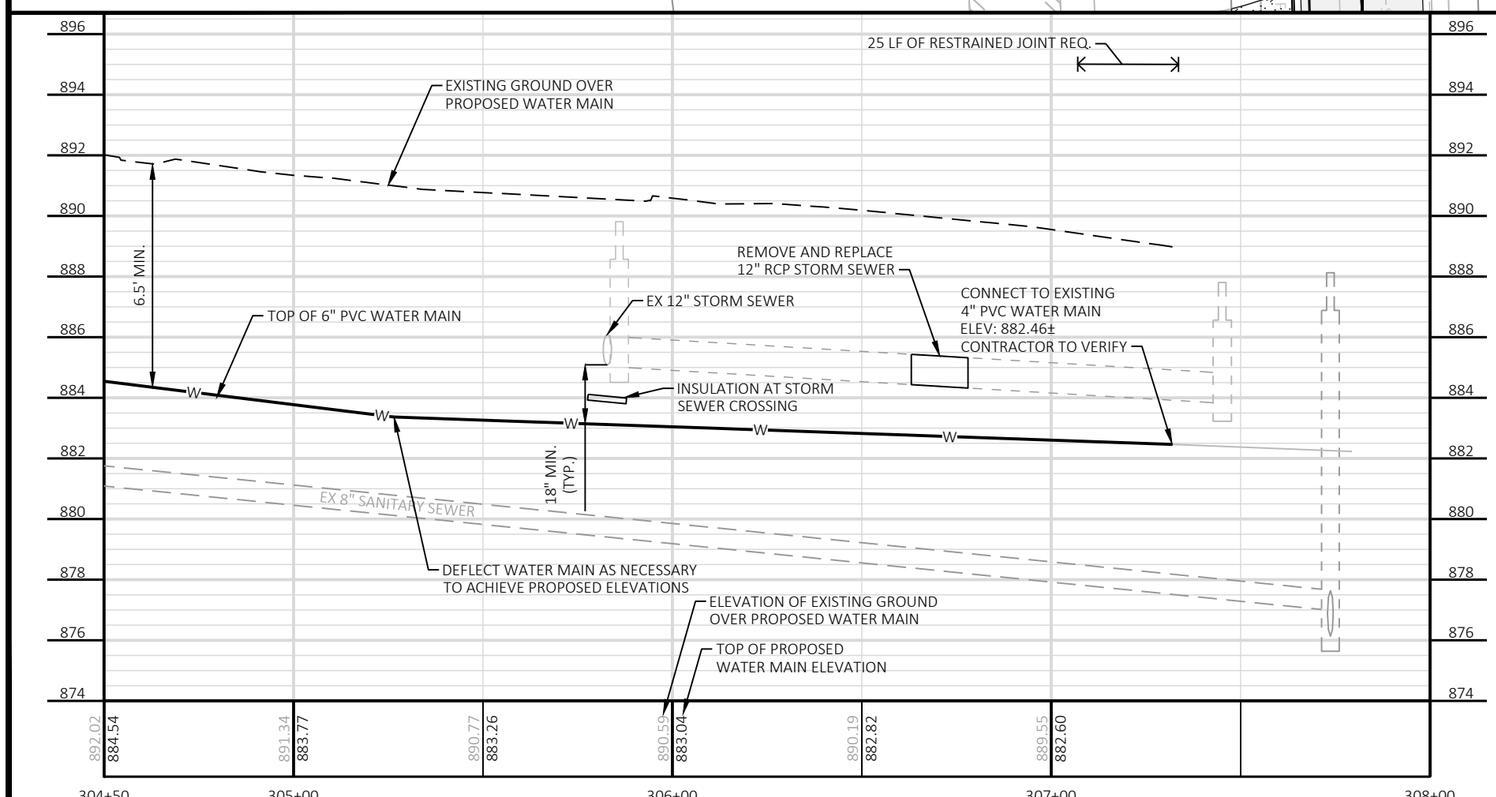

NO.	REVISIONS	DATE:

GOOD HOPE DRIVEWAY PLAN AND PROFILE

WATER MAIN SYSTEM EXTENSION
VILLAGE OF LANNON
WAUKESHA COUNTY, WI

JOB NO. 3500.013

PROJECT MGR. EAY

STRAND ASSOCIATES®

SHEET 44

File: S:\MIL\3500--3599\3500\013\Drawings\CAD\Sheetsplan\11-Section C Plan & Profile.dwg Time: Mar 30, 2021 - 6:08pm

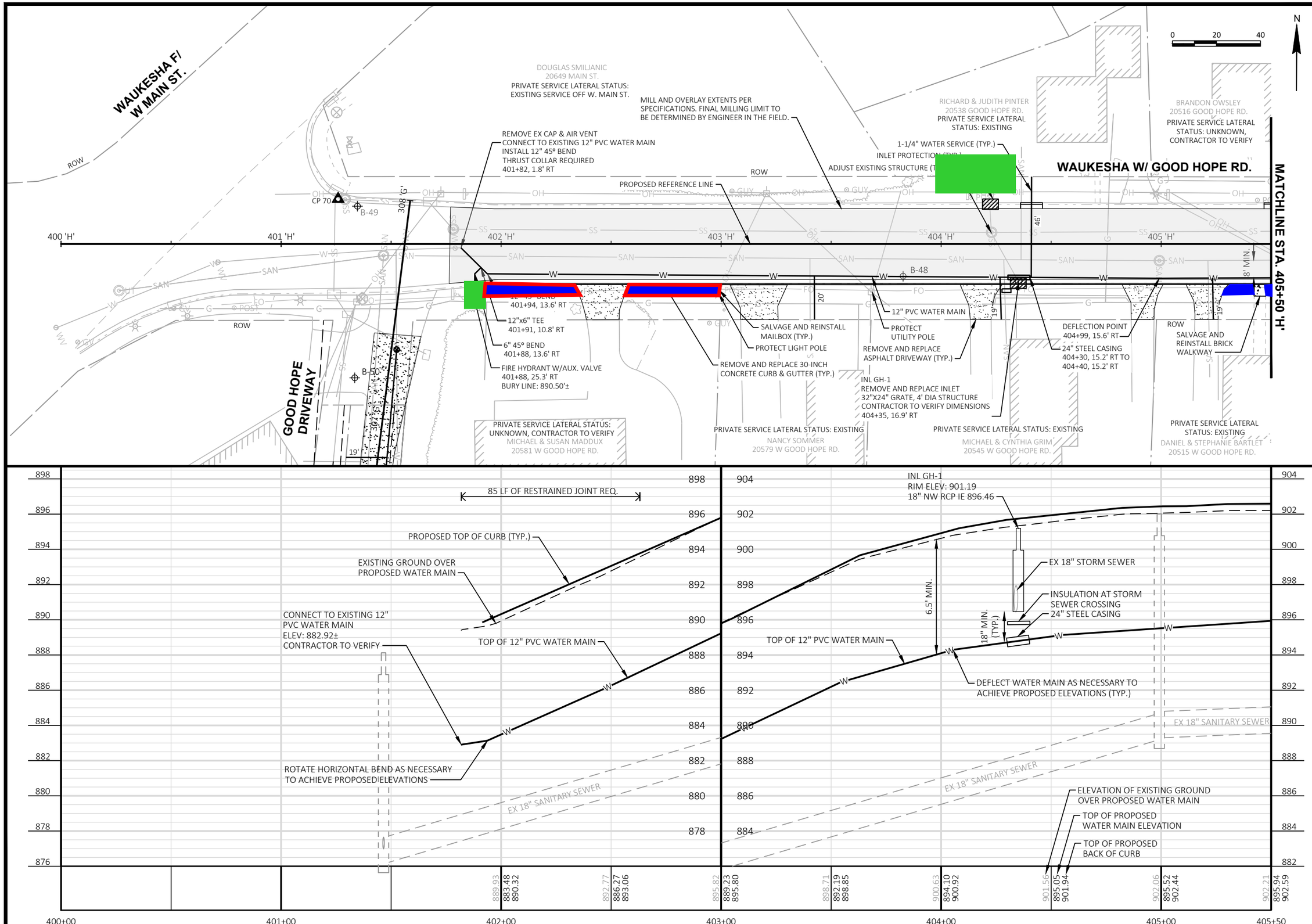

DATE:
REVISIONS
NO.

GOOD HOPE RD. PLAN AND PROFILE

WATER MAIN SYSTEM EXTENSION
VILLAGE OF LANNON
WAUKESHA COUNTY, WI

JOB NO.
3500.013

PROJECT MGR.
EAY

STRAND ASSOCIATES®

SHEET
45

File: S:\MIL\3500--3599\3500\013\Drawings\CAD\Sheetsplan\11-Section C Plan & Profile.dwg Time: Mar 30, 2021 - 6:08pm

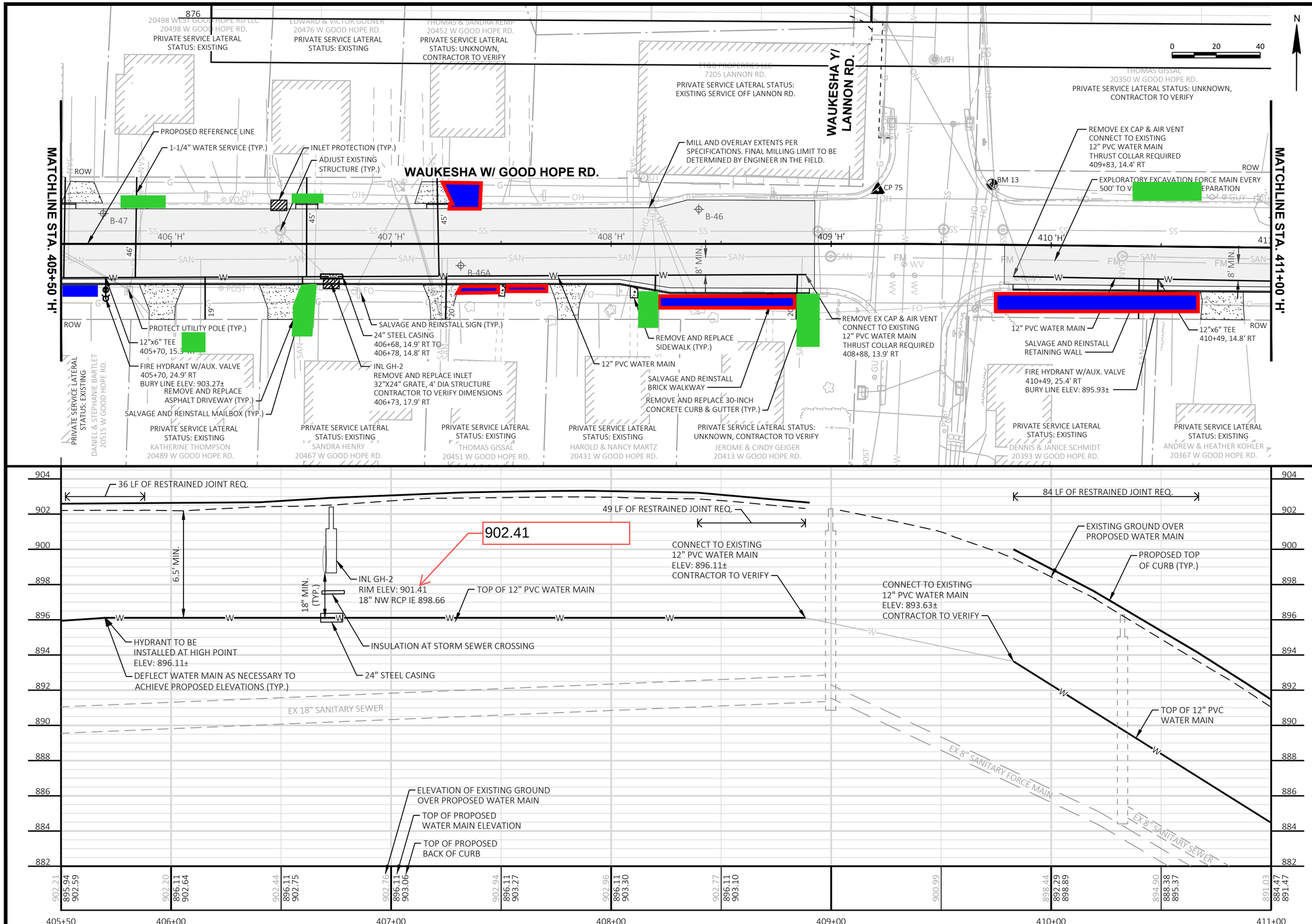

NO.	REVISIONS	DATE:

GOOD HOPE RD. PLAN AND PROFILE

WATER MAIN SYSTEM EXTENSION
VILLAGE OF LANNON
WAUKESHA COUNTY, WI

JOB NO. 3500.013

PROJECT MGR. EAY

STRAND ASSOCIATES®

SHEET 46

File: S:\MIL\3500--3599\3500\013\Drawings\CAD\Sheetsplan\11-Section C Plan & Profile.dwg Time: Mar 30, 2021 - 6:08pm

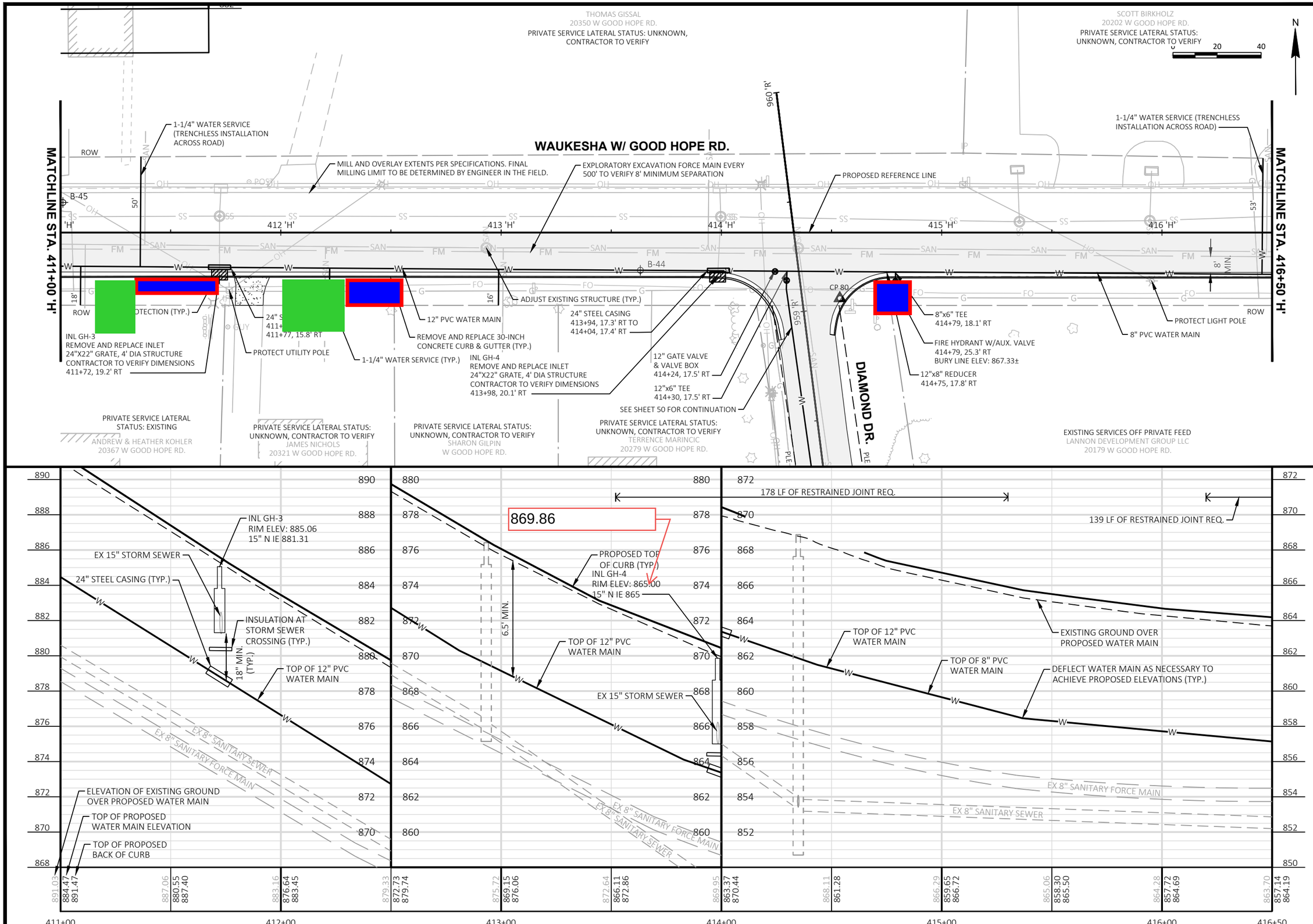

File: S:\MIL\3500--3599\3500\013\Drawings\CAD\Sheetsplan\11-Section C Plan & Profile.dwg Time: Mar 30, 2021 - 6:09pm

NO.	REVISIONS	DATE:

GOOD HOPE RD. PLAN AND PROFILE

WATER MAIN SYSTEM EXTENSION
VILLAGE OF LANNON
WAUKESHA COUNTY, WI

JOB NO. 3500.013

PROJECT MGR. EAY

STRAND ASSOCIATES®

SHEET 47

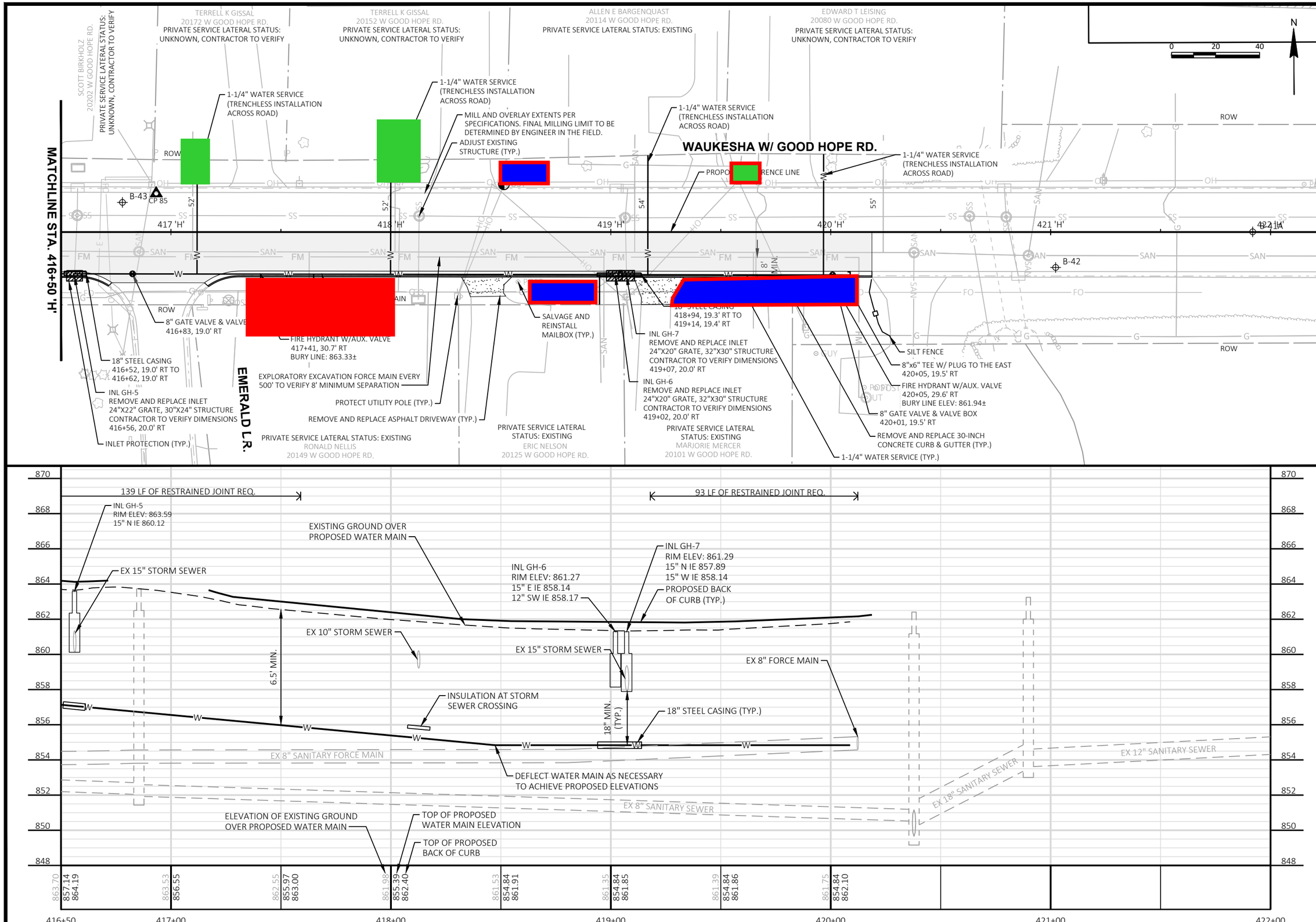

File: S:\MIL\3500--3599\3500\013\Drawings\CAD\Sheetsplan\11-Section C Plan & Profile.dwg Time: Mar 30, 2021 - 6:09pm

NO.	REVISIONS	DATE:

GOOD HOPE RD. PLAN AND PROFILE

WATER MAIN SYSTEM EXTENSION
VILLAGE OF LANNON
WAUKESHA COUNTY, WI

JOB NO.
3500.013

PROJECT MGR.
EAY

STRAND ASSOCIATES®

SHEET
48

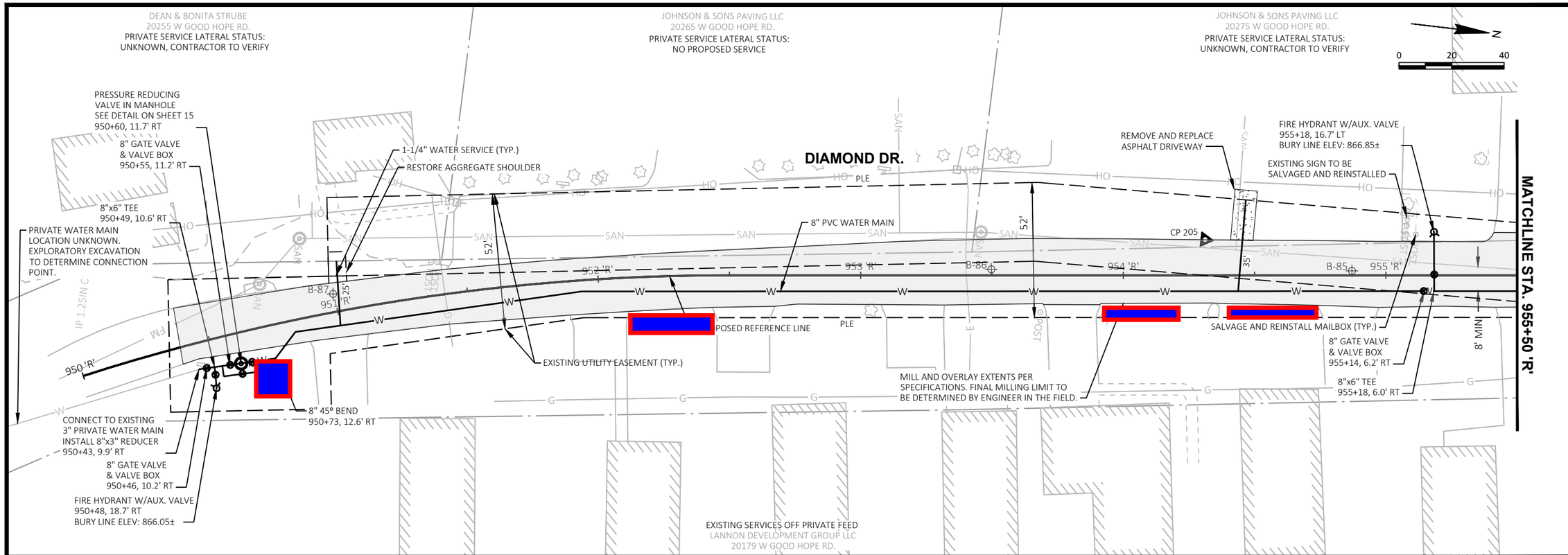

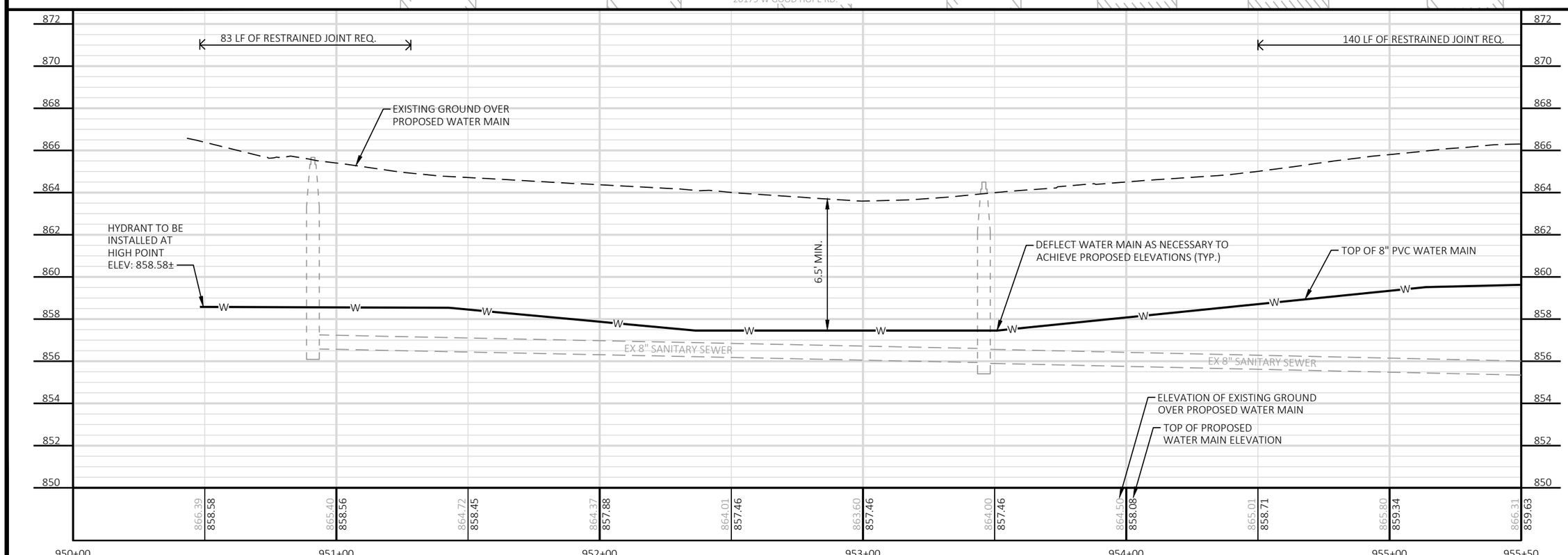

File: S:\MIL\3500--3599\3500\013\Drawings\CAD\Sheetsplan\11-Section C Plan & Profile.dwg Time: Mar 30, 2021 - 6:10pm

NO.	REVISIONS	DATE:

DIAMOND DR. PLAN AND PROFILE

WATER MAIN SYSTEM EXTENSION
VILLAGE OF LANNON
WAUKESHA COUNTY, WI

JOB NO.
3500.013

PROJECT MGR.
EAY

STRAND ASSOCIATES®

SHEET
49

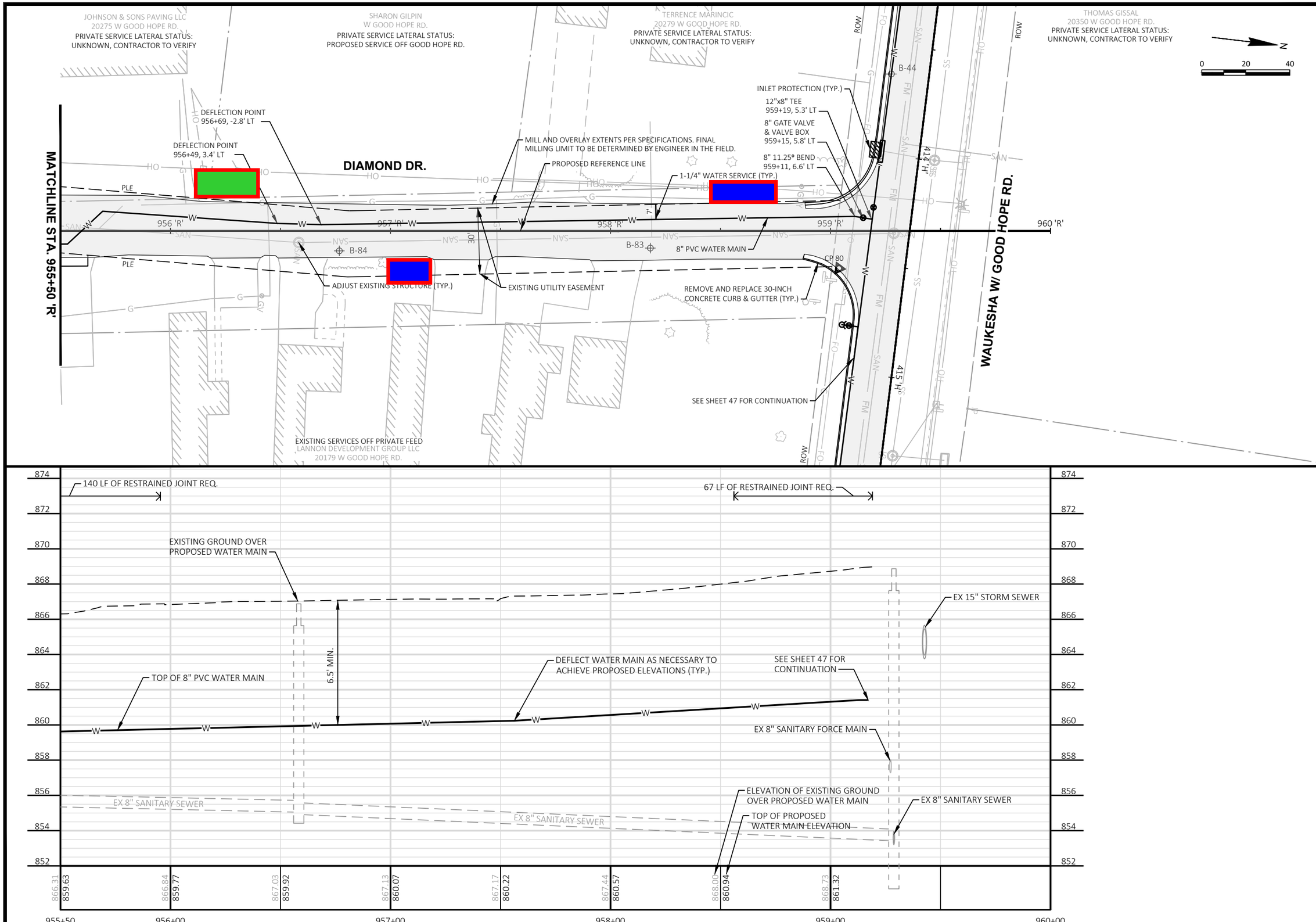

NO.	REVISIONS	DATE:

DIAMOND DR. PLAN AND PROFILE

WATER MAIN SYSTEM EXTENSION
VILLAGE OF LANNON
WAUKESHA COUNTY, WI

JOB NO.
3500.013

PROJECT MGR.
EAY

STRAND ASSOCIATES®

SHEET
50

File: S:\MIL\3500--3599\3500\013\Drawings\CAD\Sheetsplan\11-Section C Plan & Profile.dwg Time: Mar 30, 2021 - 6:10pm

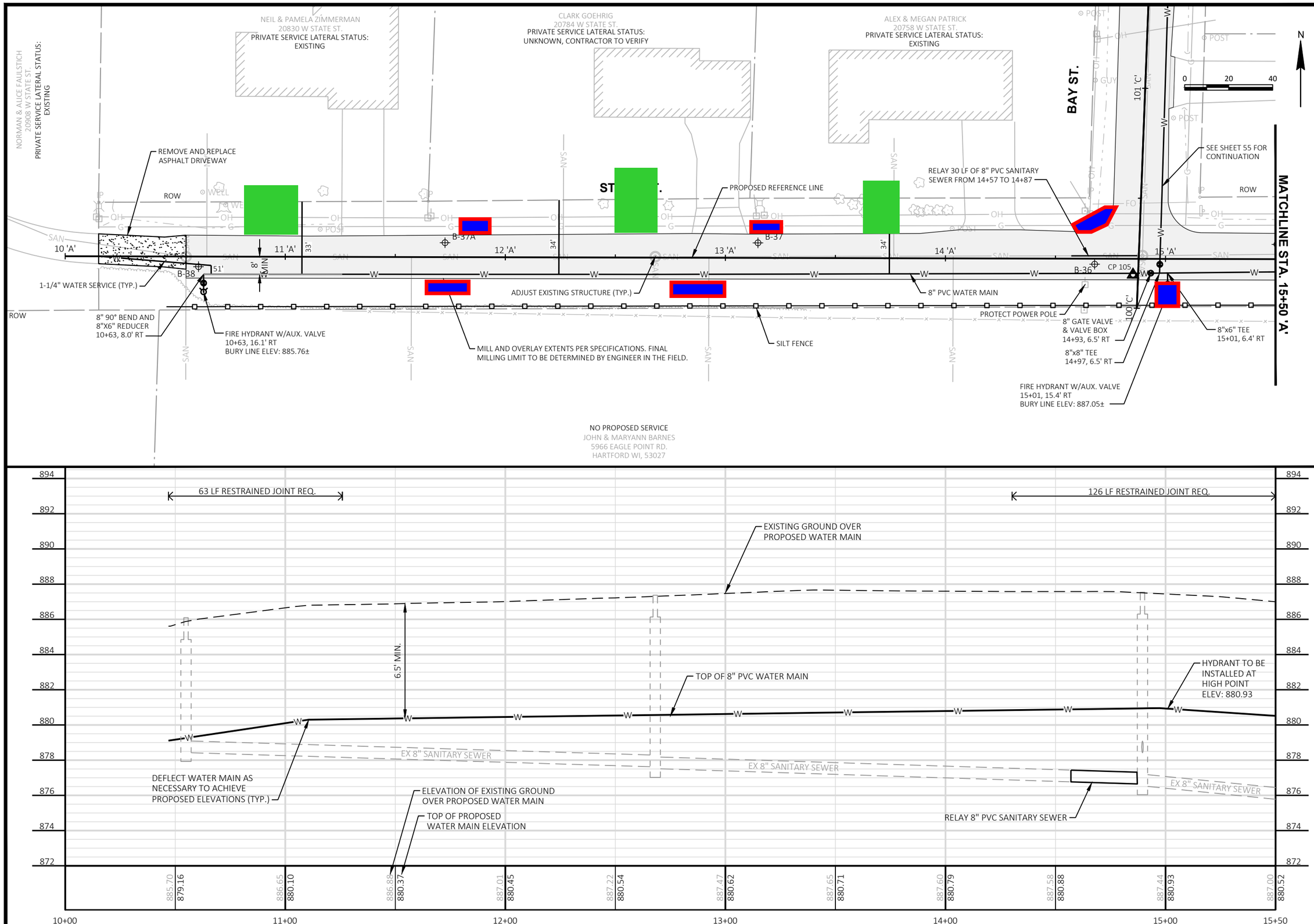

DATE:

REVISIONS

NO.

STATE ST. PLAN AND PROFILE

WATER MAIN SYSTEM EXTENSION
VILLAGE OF LANNON
WAUKESHA COUNTY, WI

JOB NO.
3500.013

PROJECT MGR.
EAY

STRAND ASSOCIATES®

SHEET
51

File: S:\MIL\3500--3599\3500\013\Drawings\CAD\Sheetsplan\12-Section D Plan & Profile.dwg Time: Mar 30, 2021 - 6:11pm

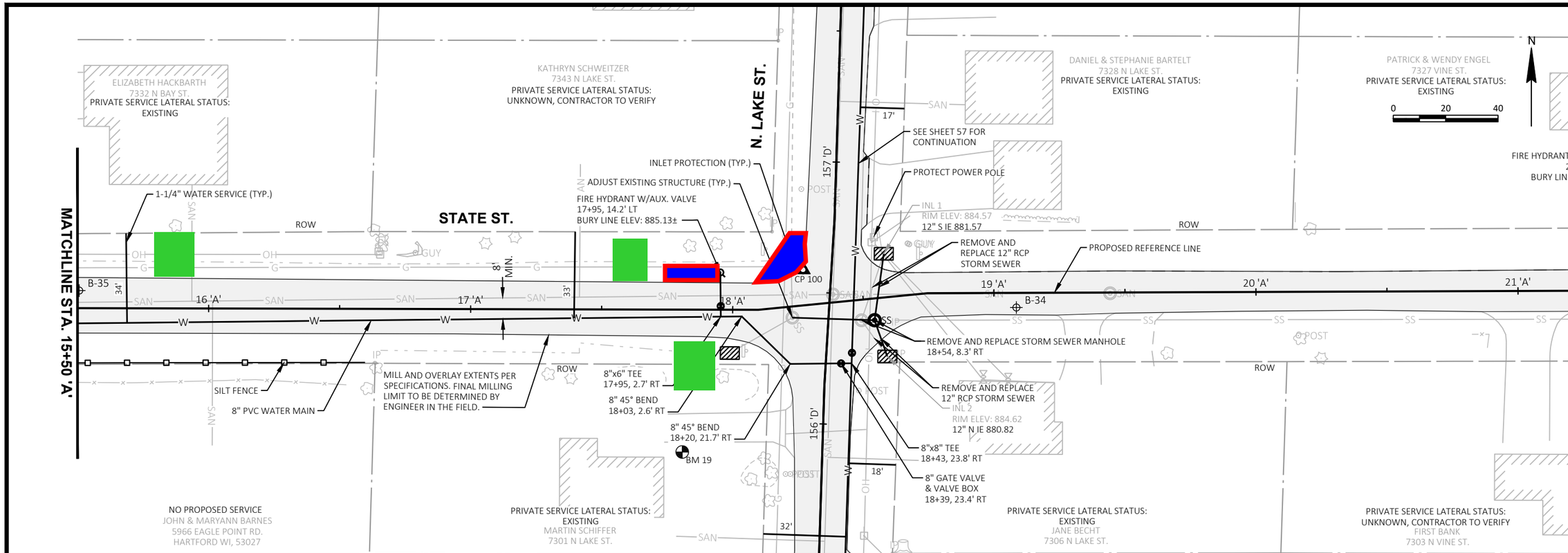

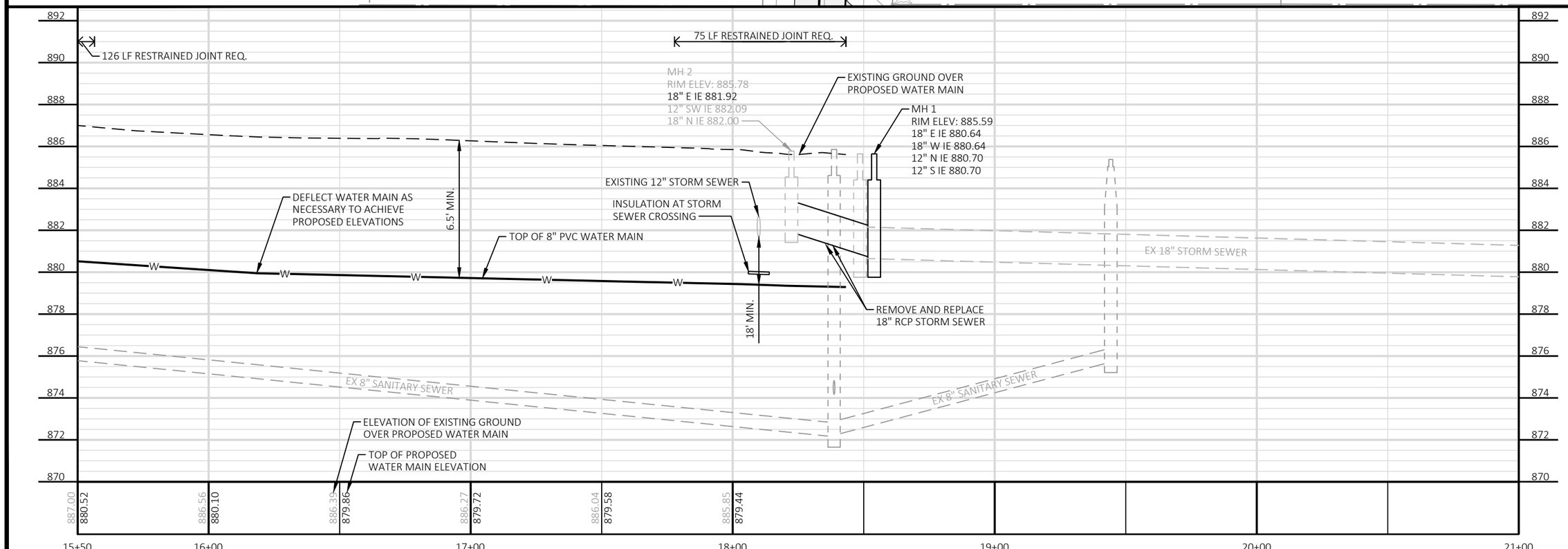

NO.	REVISIONS	DATE:

STATE ST. PLAN AND PROFILE

WATER MAIN SYSTEM EXTENSION
VILLAGE OF LANNON
WAUKESHA COUNTY, WI

JOB NO. 3500.013

PROJECT MGR. EAY

STRAND ASSOCIATES®

SHEET 52

File: S:\MIL\3500--3599\3500\013\Drawings\CAD\Sheetsplan\12-Section D Plan & Profile.dwg Time: Mar 30, 2021 - 6:11pm

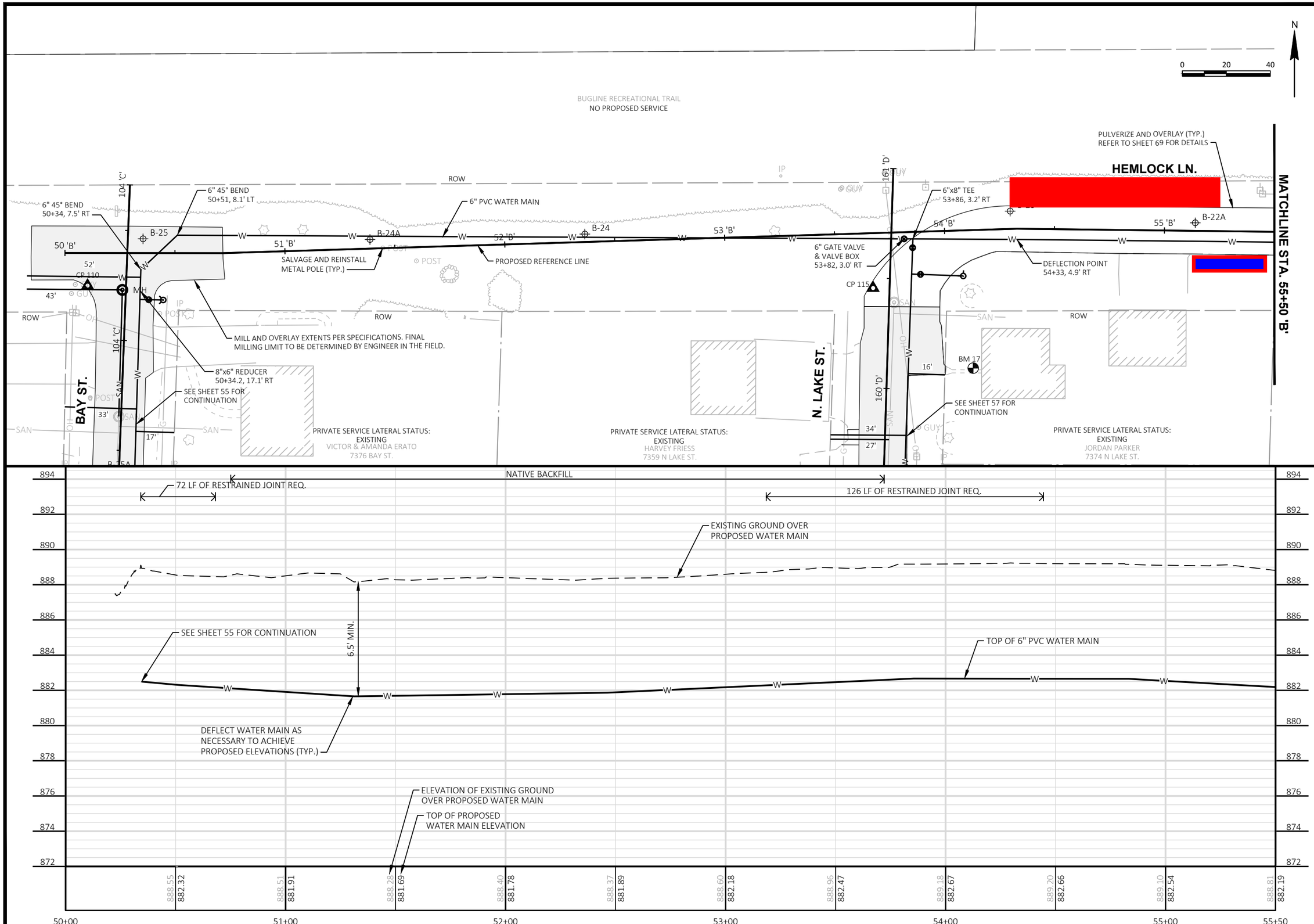

NO.	REVISIONS	DATE:

HEMLOCK LN. PLAN AND PROFILE

WATER MAIN SYSTEM EXTENSION
VILLAGE OF LANNON
WAUKESHA COUNTY, WI

JOB NO.
3500.013

PROJECT MGR.
EAY

STRAND ASSOCIATES®

SHEET
53

File: S:\MIL\3500--3599\3500\013\Drawings\CAD\Sheetsplan\12-Section D Plan & Profile.dwg Time: Mar 30, 2021 - 6:12pm

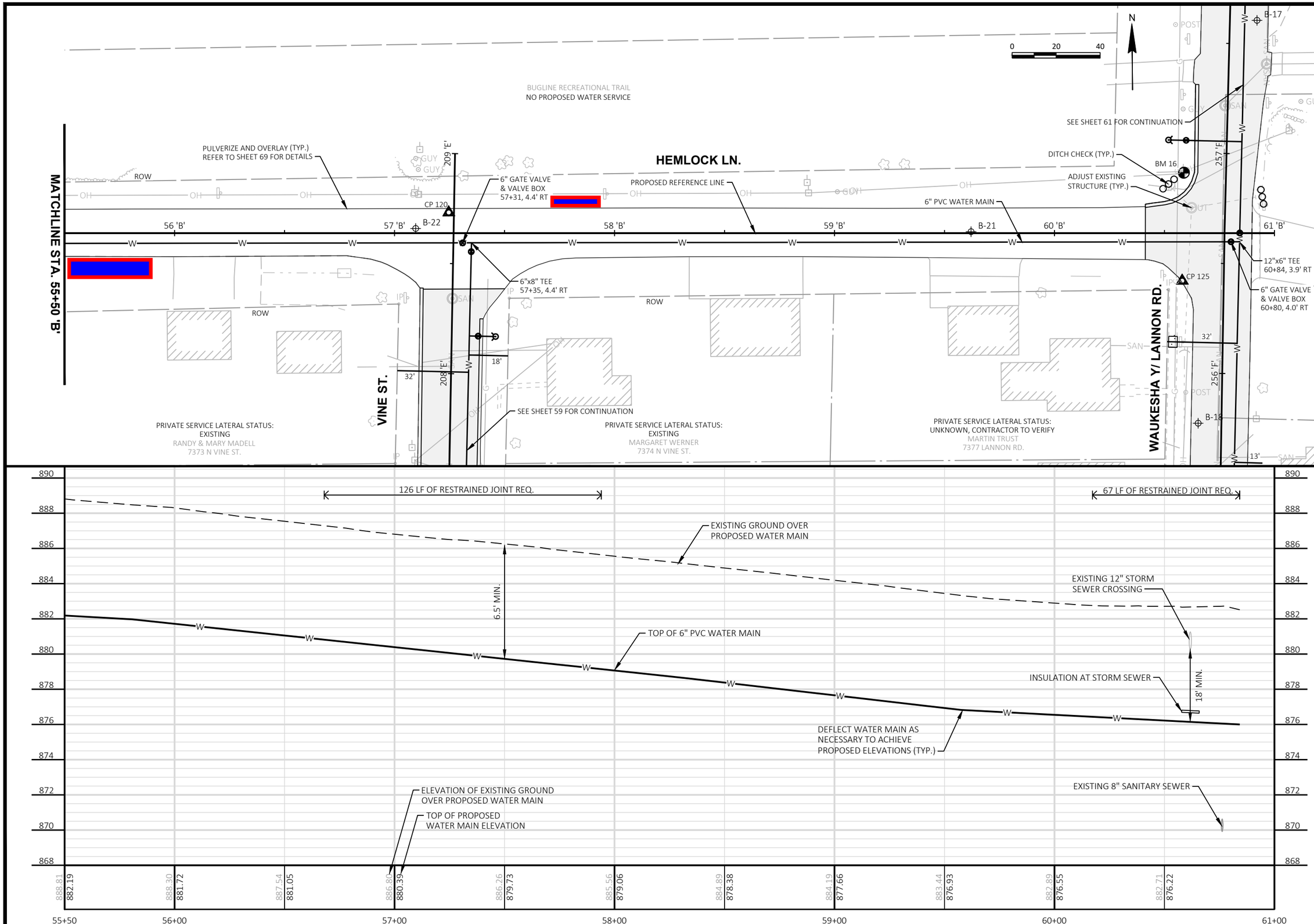

File: S:\MIL\3500--3599\3500\013\Drawings\CAD\Sheetsplan\12-Section D Plan & Profile.dwg Time: Mar 30, 2021 - 6:12pm

NO.	REVISIONS	DATE:

HEMLOCK LN. PLAN AND PROFILE

WATER MAIN SYSTEM EXTENSION
VILLAGE OF LANNON
WAUKESHA COUNTY, WI

JOB NO.
3500.013

PROJECT MGR.
EAY

STRAND ASSOCIATES®

SHEET
54

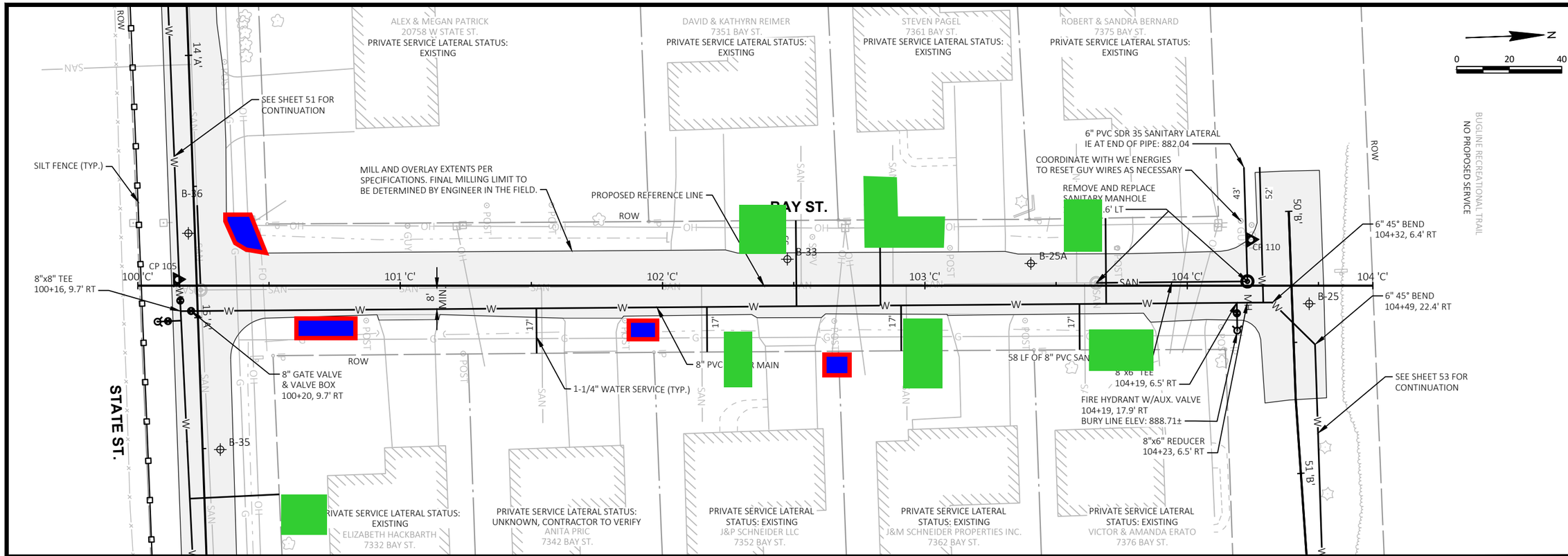

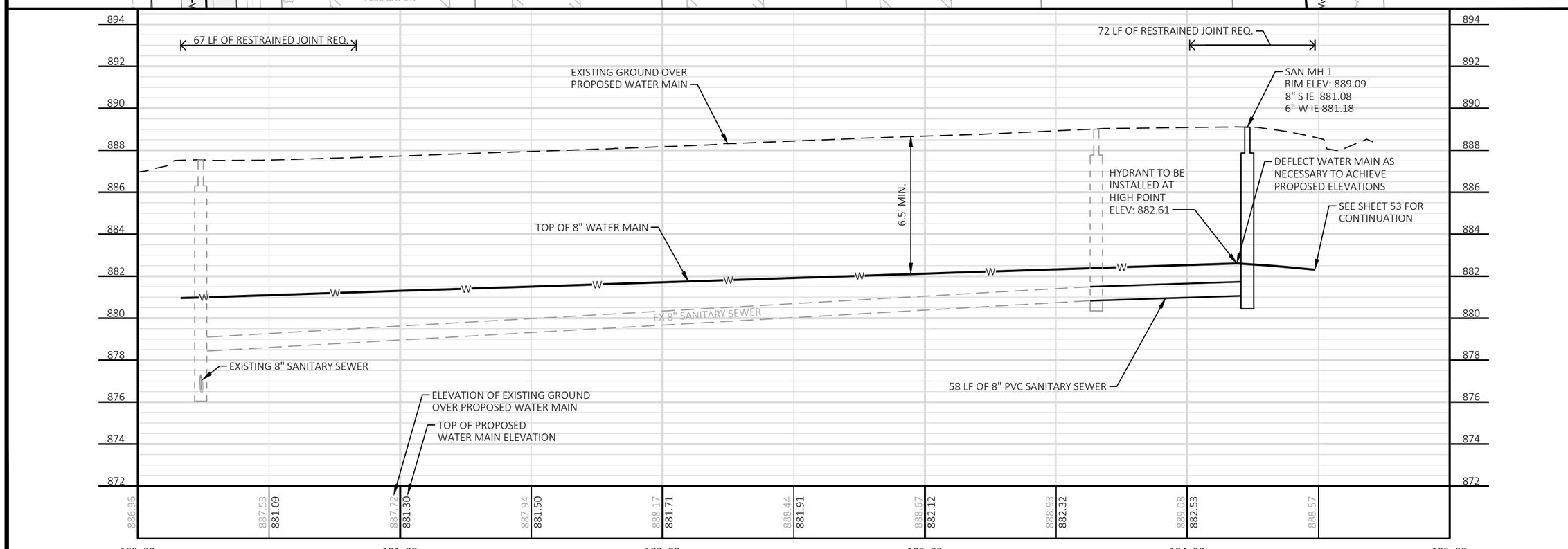

NO.	REVISIONS	DATE:

BAY ST. PLAN AND PROFILE

WATER MAIN SYSTEM EXTENSION
VILLAGE OF LANNON
WAUKESHA COUNTY, WI

JOB NO. 3500.013

PROJECT MGR. EAY

STRAND ASSOCIATES®

SHEET 55

File: S:\MIL\3500--3599\3500\013\Drawings\CAD\Sheetsplan\12-Section D Plan & Profile.dwg Time: Mar 30, 2021 - 6:12pm

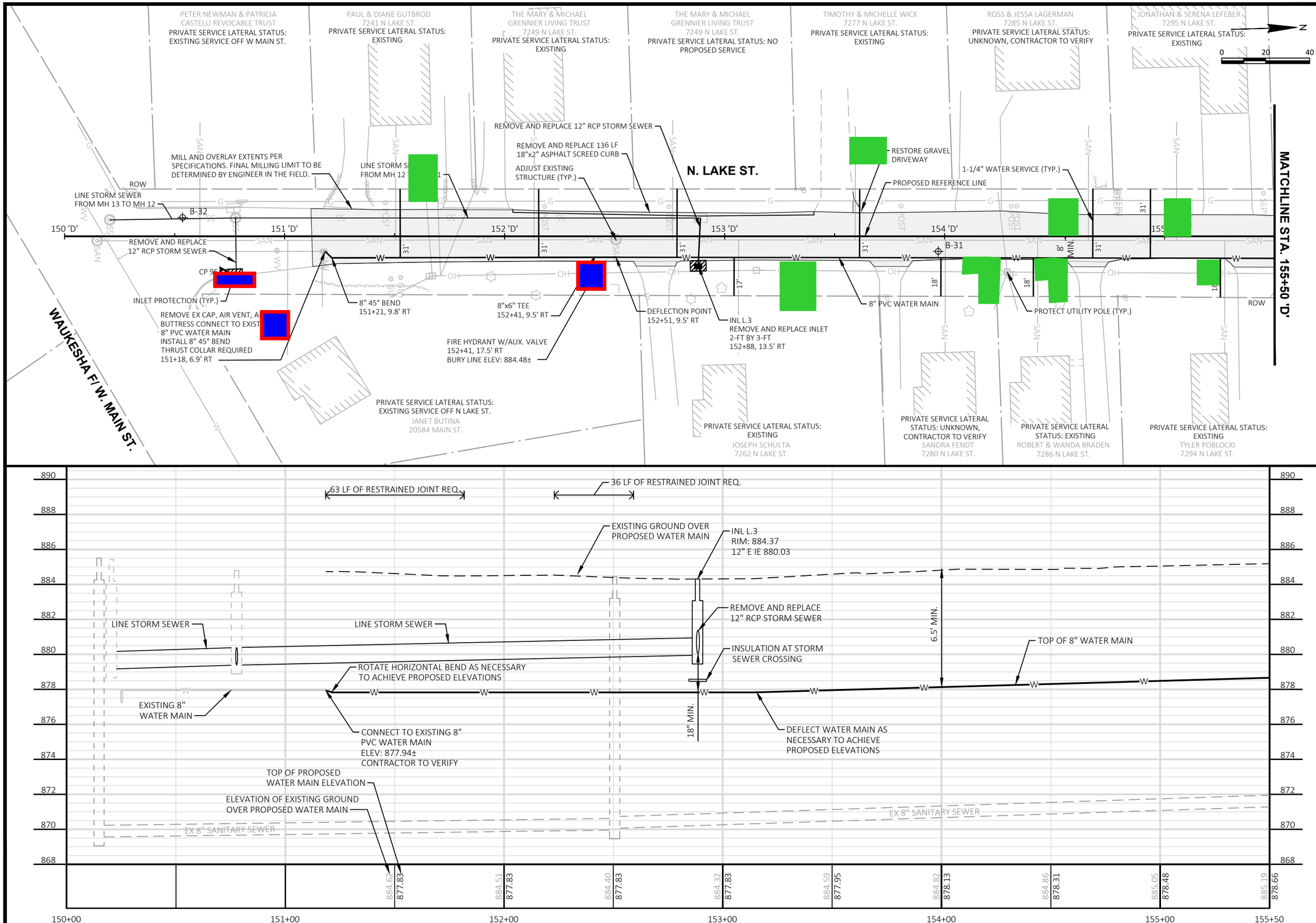

NO.	REVISIONS	DATE:

N. LAKE ST. PLAN AND PROFILE

WATER MAIN SYSTEM EXTENSION
VILLAGE OF LANNON
WAUKESHA COUNTY, WI

JOB NO. 3500.013

PROJECT MGR. EAY

STRAND ASSOCIATES®

SHEET 56

File: S:\MIL\3500--3599\3500\013\Drawings\CAD\Sheetsplan\12-Section D Plan & Profile.dwg Time: Mar 30, 2021 - 6:13pm

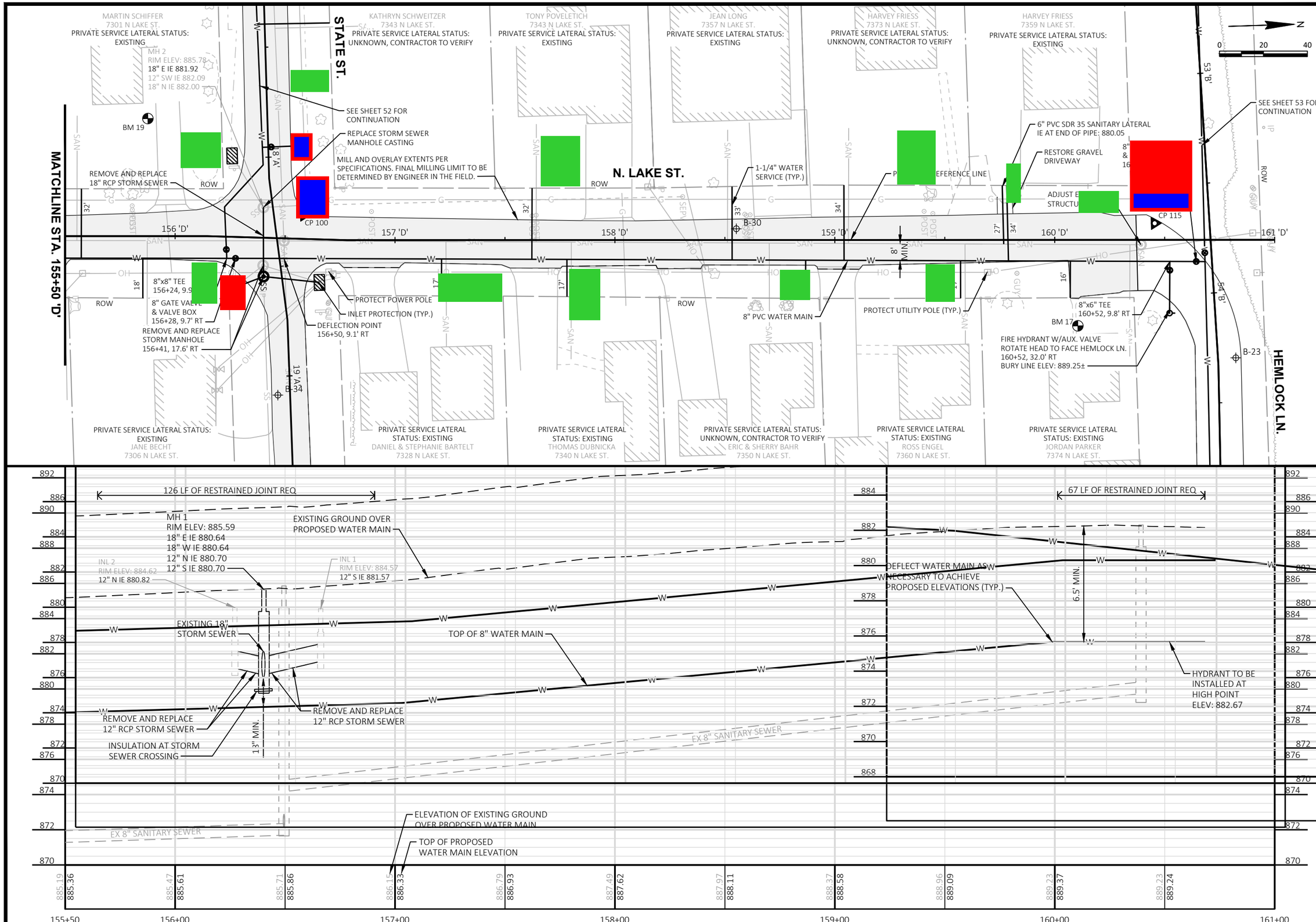

DATE:

REVISIONS

NO.

N. LAKE ST. PLAN AND PROFILE

WATER MAIN SYSTEM EXTENSION
VILLAGE OF LANNON
WAUKESHA COUNTY, WI

JOB NO.
3500.013

PROJECT MGR.
EAY

STRAND ASSOCIATES®

SHEET
57

File: S:\MIL\3500--3599\3500\013\Drawings\CAD\Sheetsplan\12-Section D Plan & Profile.dwg Time: Mar 30, 2021 - 6:13pm

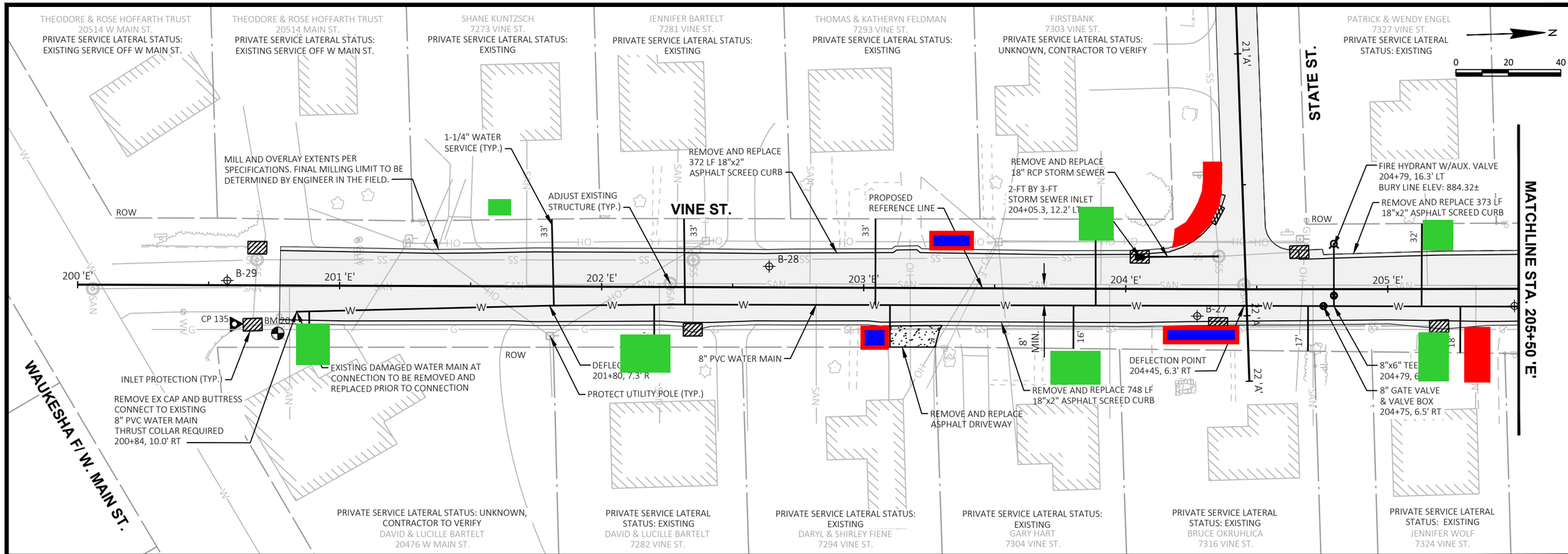

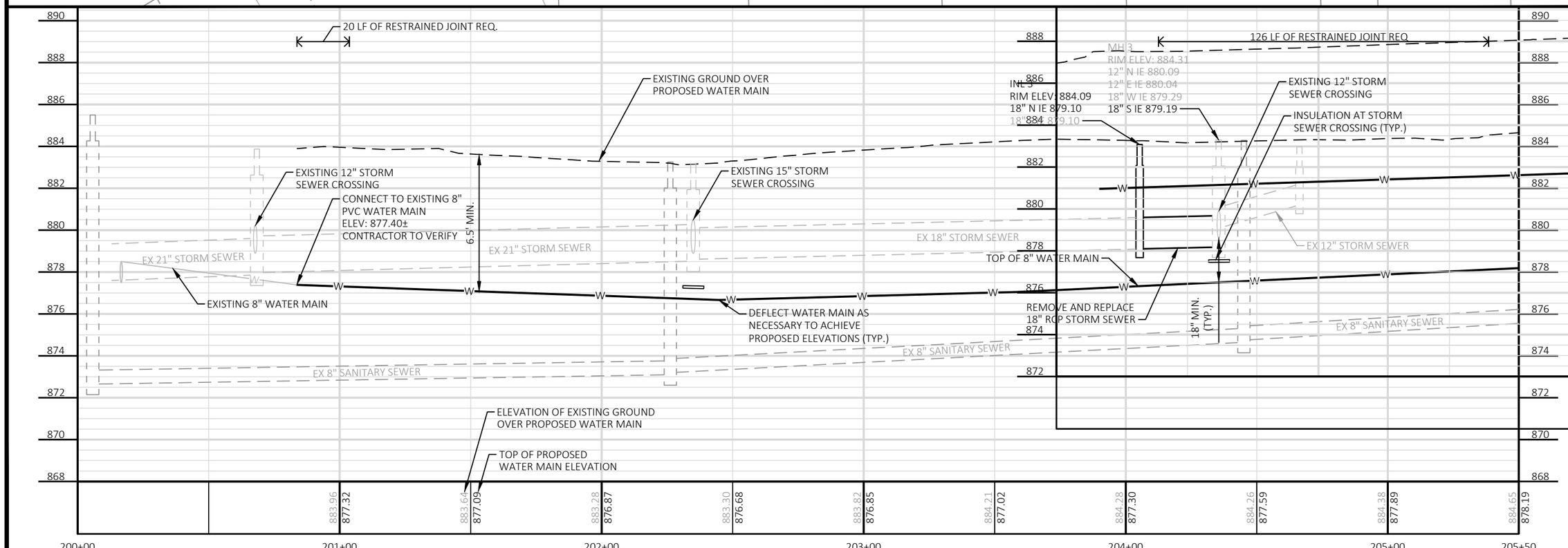

DATE:
REVISIONS
NO.

VINE ST. PLAN AND PROFILE

WATER MAIN SYSTEM EXTENSION
VILLAGE OF LANNON
WAUKESHA COUNTY, WI

JOB NO.
3500.013

PROJECT MGR.
EAY

STRAND ASSOCIATES®

SHEET
58

File: S:\MIL\3500--3599\3500\013\Drawings\CAD\Sheetsplan\12-Section D Plan & Profile.dwg Time: Mar 30, 2021 - 6:14pm

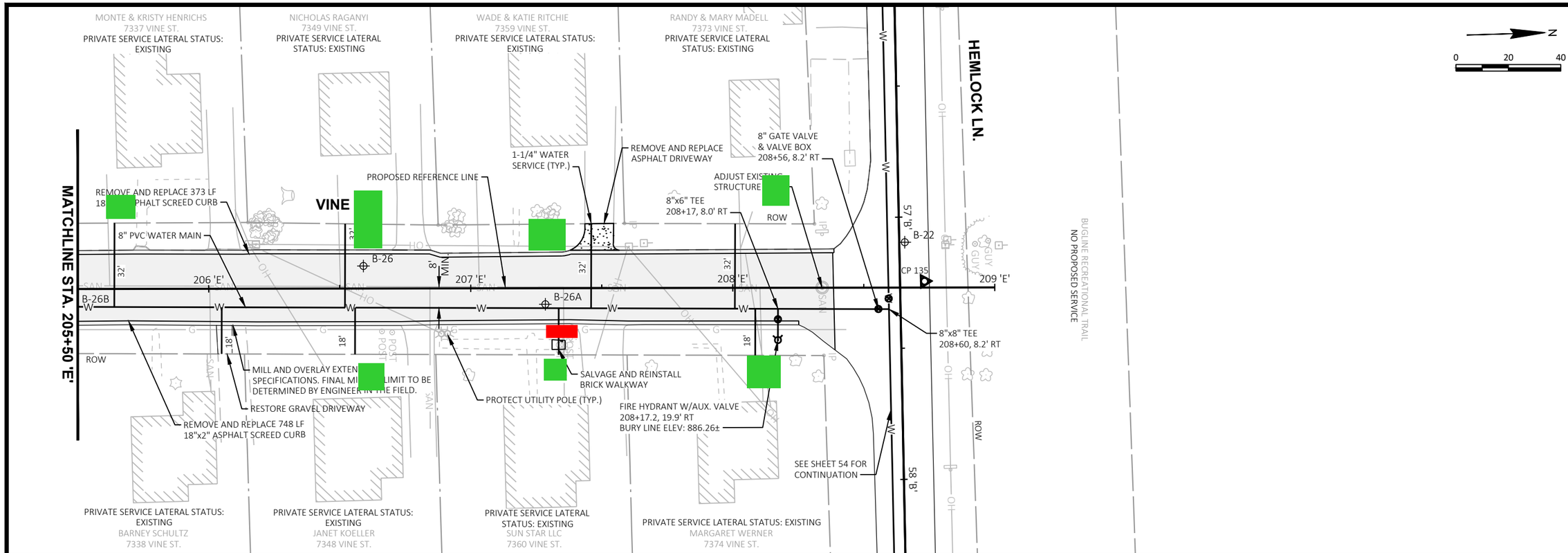

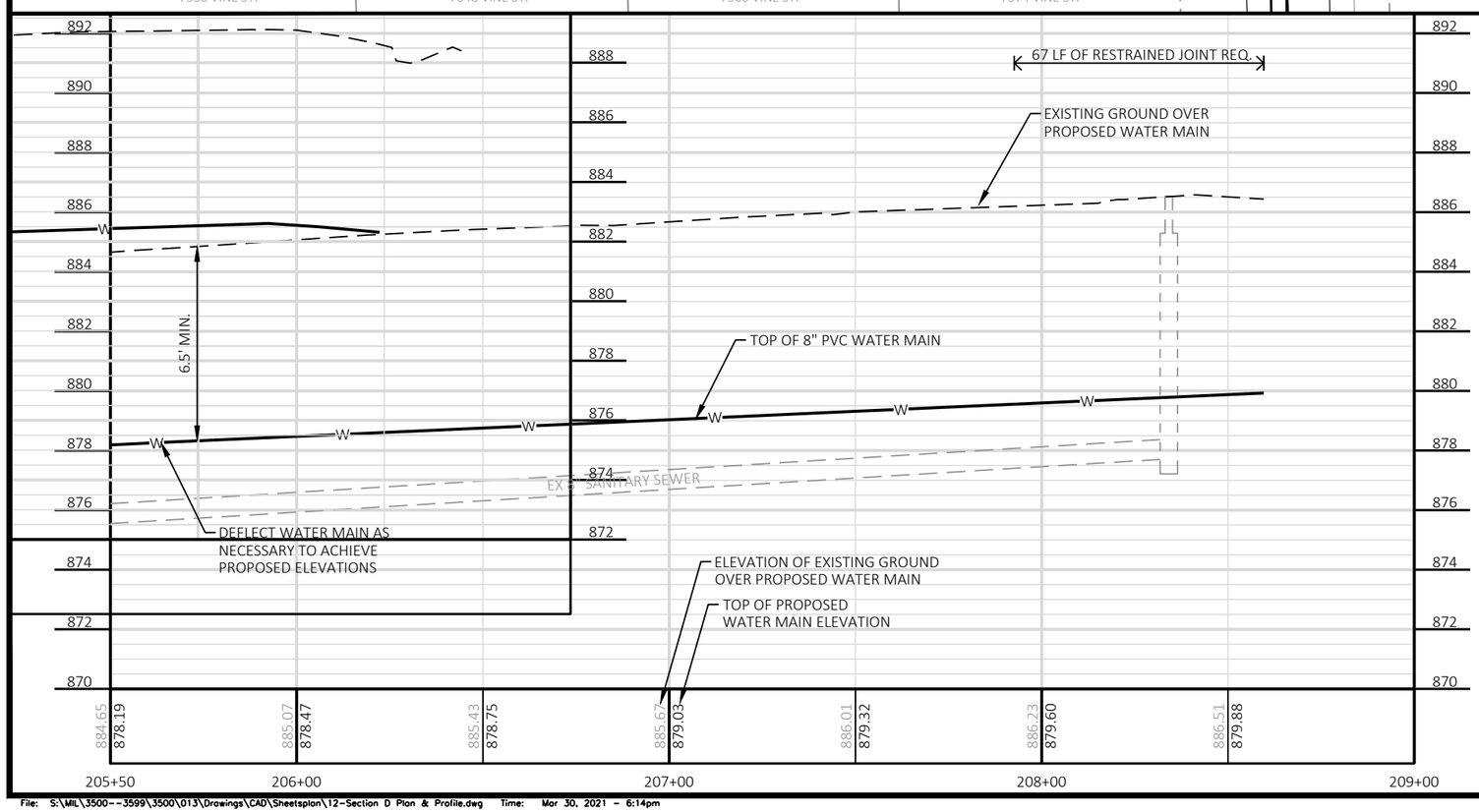

NO.	REVISIONS	DATE:

VINE ST. PLAN AND PROFILE

WATER MAIN SYSTEM EXTENSION
VILLAGE OF LANNON
WAUKESHA COUNTY, WI

JOB NO.
3500.013

PROJECT MGR.
EAY

STRAND ASSOCIATES®

SHEET
59

File: S:\MIL\3500--3599\3500\013\Drawings\CAD\Sheetsplan\12-Section D Plan & Profile.dwg Time: Mar 30, 2021 - 6:14pm

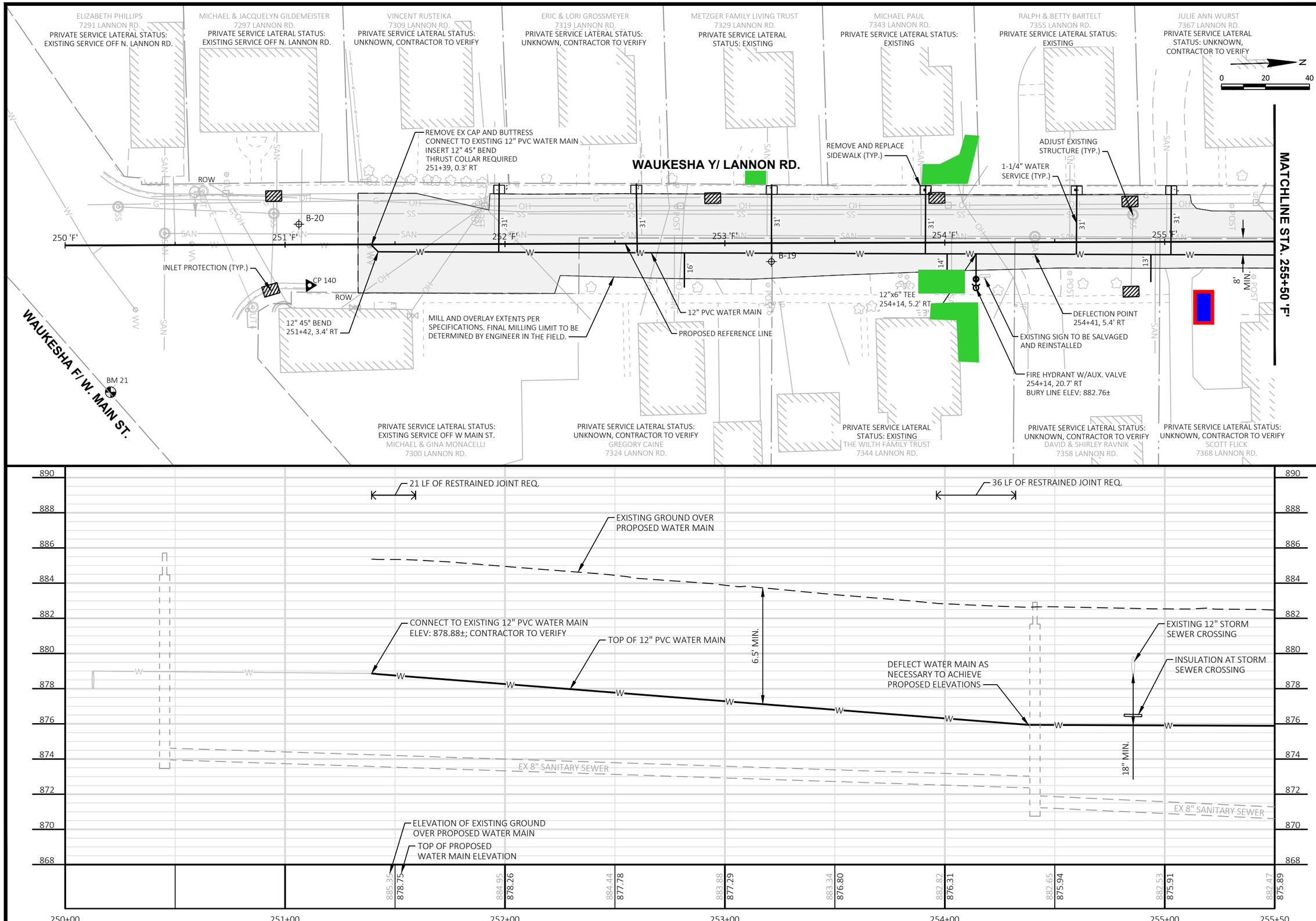

NO.	REVISIONS	DATE:

LANNON RD. PLAN AND PROFILE

WATER MAIN SYSTEM EXTENSION
VILLAGE OF LANNON
WAUKESHA COUNTY, WI

JOB NO.
3500.013

PROJECT MGR.
EAY

STRAND ASSOCIATES®

SHEET
60

File: S:\MIL\3500--3599\3500\013\Drawings\CAD\Sheetsplan\12-Section D Plan & Profile.dwg Time: Mar 30, 2021 - 6:14pm

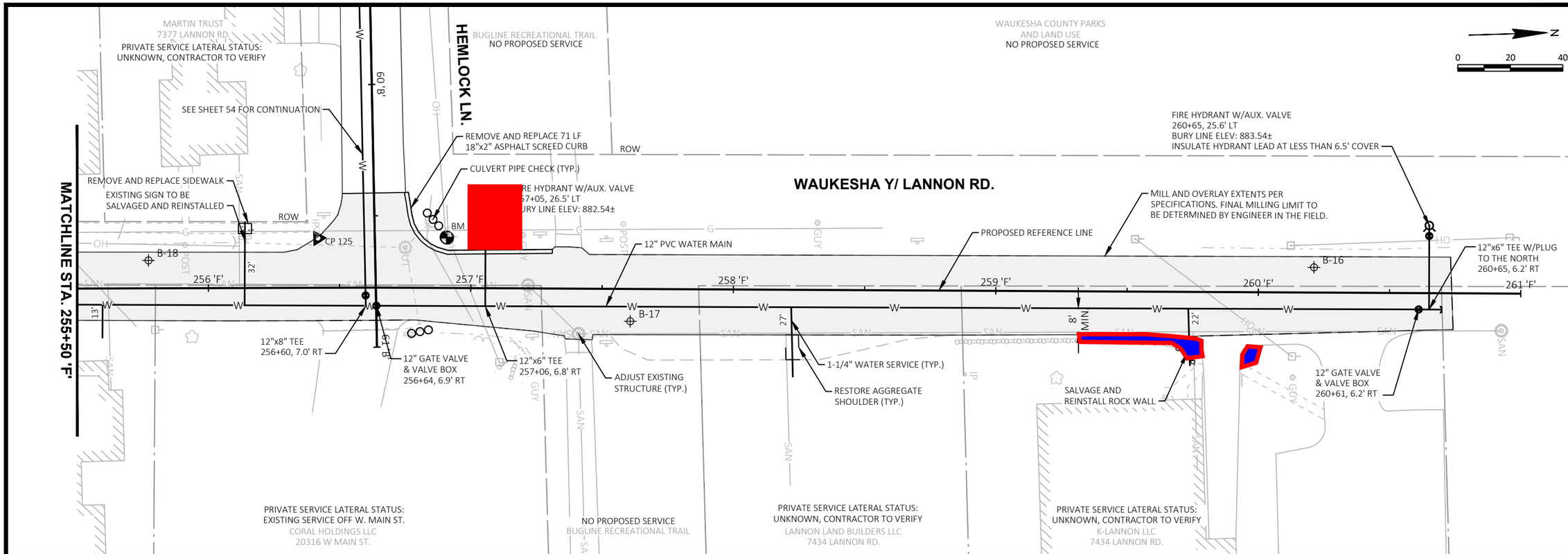

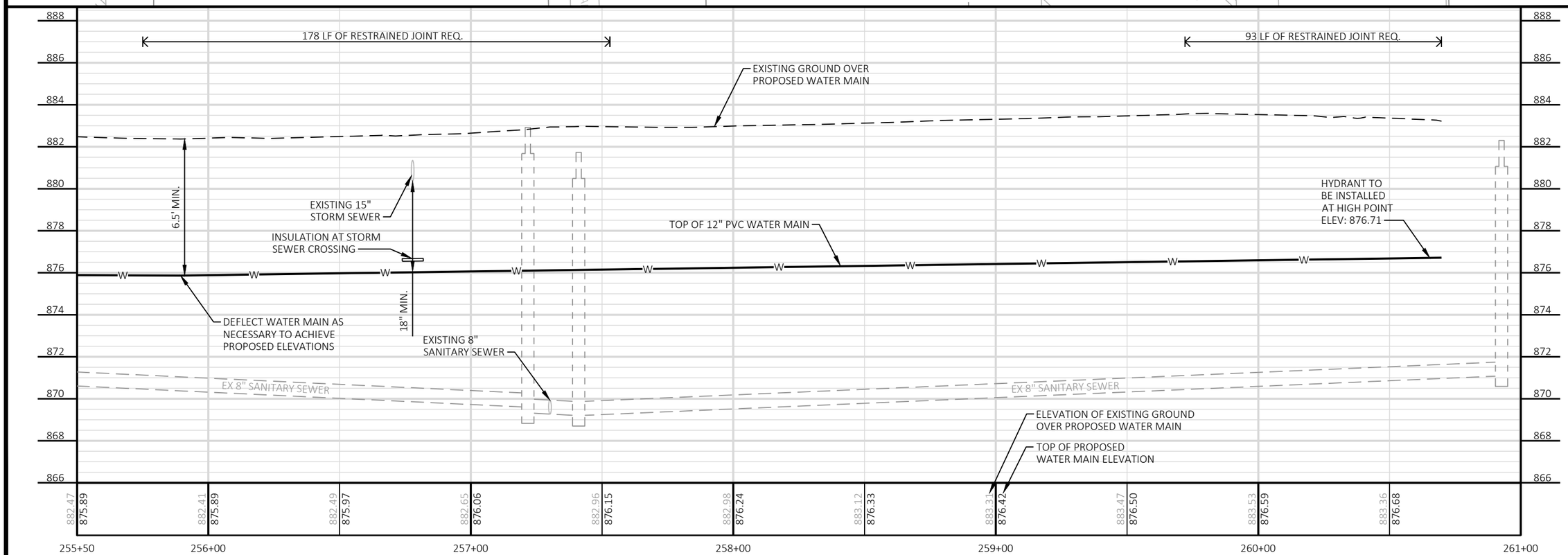

NO.	REVISIONS	DATE:

LANNON RD. PLAN AND PROFILE

WATER MAIN SYSTEM EXTENSION
VILLAGE OF LANNON
WAUKESHA COUNTY, WI

JOB NO.
3500.013

PROJECT MGR.
EAY

STRAND ASSOCIATES®

SHEET
61

File: S:\MIL\3500--3599\3500\013\Drawings\CAD\Sheetsplan\12-Section D Plan & Profile.dwg Time: Mar 30, 2021 - 6:15pm

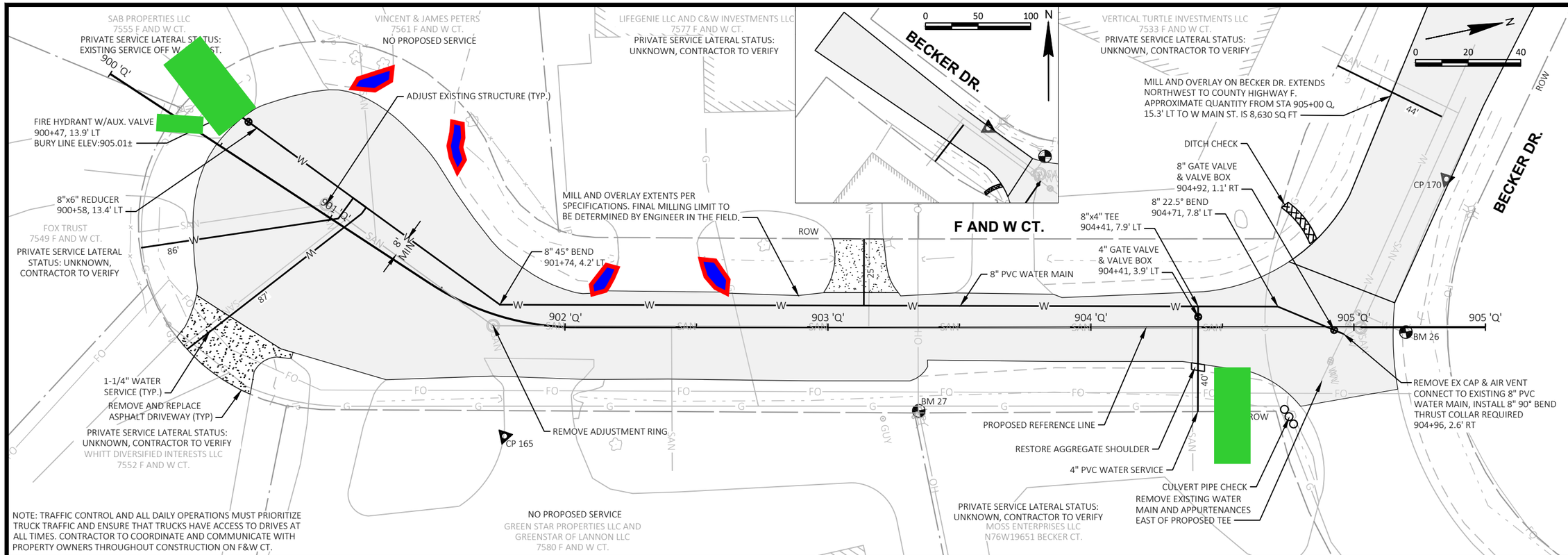

NOTE: TRAFFIC CONTROL AND ALL DAILY OPERATIONS MUST PRIORITIZE TRUCK TRAFFIC AND ENSURE THAT TRUCKS HAVE ACCESS TO DRIVES AT ALL TIMES. CONTRACTOR TO COORDINATE AND COMMUNICATE WITH PROPERTY OWNERS THROUGHOUT CONSTRUCTION ON F&W CT.

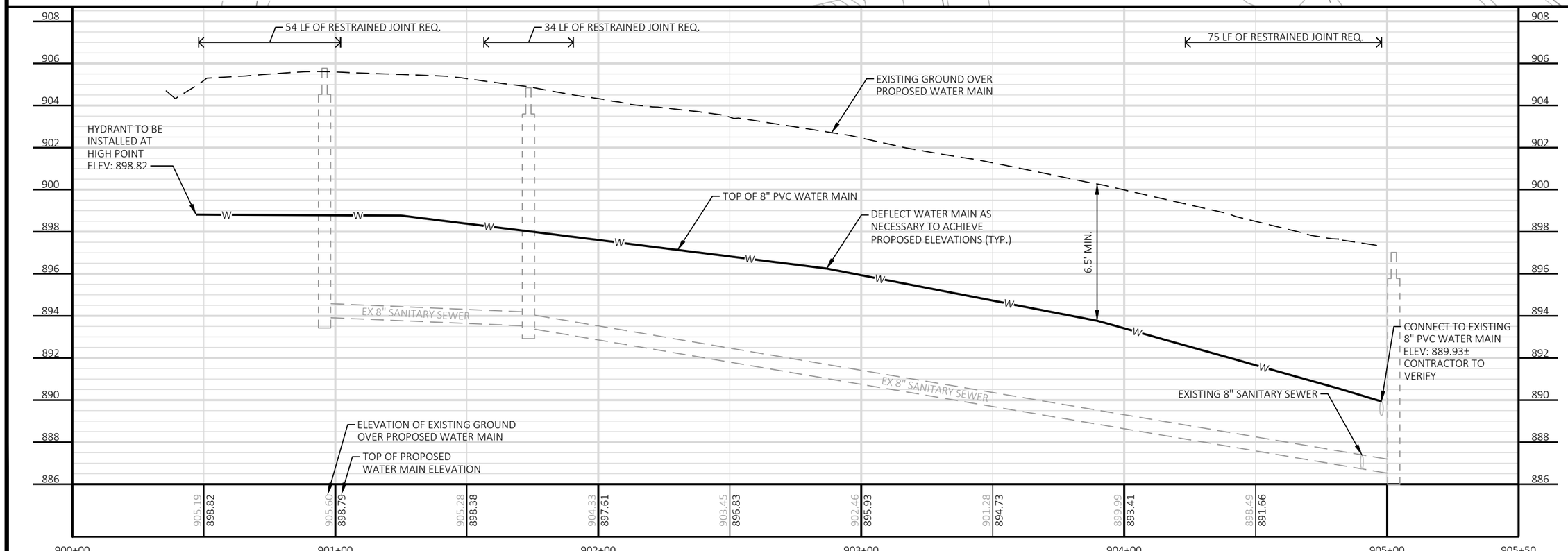

File: S:\MIL\3500--3599\3500\013\Drawings\CAD\Sheetsplan\13-Section E Plan & Profile.dwg Time: Mar 30, 2021 - 6:16pm

NO.	REVISIONS	DATE:

F AND W CT. PLAN AND PROFILE

WATER MAIN SYSTEM EXTENSION
VILLAGE OF LANNON
WAUKESHA COUNTY, WI

JOB NO.
3500.013

PROJECT MGR.
EAY

STRAND ASSOCIATES®

SHEET
62

TWIN PINES HOME IMPROVEMENTS
19876 W EDGEWOOD DR.

KBS PROPERTIES LLC
19842 W EDGEWOOD DR.
PRIVATE SERVICE LATERAL STATUS:
UNKNOWN, CONTRACTOR TO VERIFY

DL BOGIE INVESTMENTS LLC
19750 W EDGEWOOD DR.
PRIVATE SERVICE LATERAL STATUS:
UNKNOWN, CONTRACTOR TO VERIFY

0 20 40

N

MILL AND OVERLAY ON W. EDGEWOOD DR. EXTENDS NORTHWEST TO COUNTY HIGHWAY F. APPROXIMATE QUANTITY FROM STA. 800+00 P TO W. MAIN ST. IS 6,300 SQ. FT. ADJUST EXISTING STRUCTURES WITHIN THE PAVING LIMITS.

WRIGHT PROPERTIES LLC
19967 W MAIN ST.

CONNECT TO EXISTING 8" GATE VALVE
THRUST COLLAR REQUIRED
801+47, 2.7' RT

8" 22.5° BEND
801+52, 4.5' RT

INLET PROTECTION (TYP.)

8"x8" TEE
803+90, 0.3' LT

1-1/4" WATER SERVICE (TYP.)

REMOVE AND REPLACE 30-INCH
CONCRETE CURB & GUTTER (TYP.)

W. EDGEWOOD DR.

MATCHLINE STA. 805+50 'P'

800 'P' 801 'P' 802 'P' 803 'P' 804 'P' 805 'P' 815 'P'

8" PVC WAT

BM 23

CP 150

CP 155

8' MIN.

29' 30' 33'

ROW

PROPOSED REFERENCE LINE

STORM SEWER PROTRUSION REMOVAL

BM 24

ADJUST EXISTING STRUCTURE (TYP.)

DITCH CHECK (TYP.)

REMOVE EXISTING WATER
MAIN AND APPURTENANCES
EAST OF PROPOSED BEND

MILL AND OVERLAY EXTENTS PER
SPECIFICATIONS. FINAL MILLING LIMIT TO BE
DETERMINED BY ENGINEER IN THE FIELD.

DEFLECTION POINT
804+50, 1.6' RT

8" GATE VALVE
& VALVE BOX
803+94, 0.2' LT

SEE SHEET 65 FOR CONTINUATION

CIRCLE DR.

0 50 100 N

W. EDGEWOOD DR.

NOTE: TRAFFIC CONTROL AND ALL DAILY OPERATIONS MUST PRIORITIZE TRUCK TRAFFIC AND ENSURE THAT TRUCKS HAVE ACCESS TO DRIVES AT ALL TIMES. CONTRACTOR TO COORDINATE AND COMMUNICATE WITH PROPERTY OWNERS THROUGHOUT CONSTRUCTION ON W. EDGEWOOD DR.

PRIVATE SERVICE LATERAL STATUS:
UNKNOWN, CONTRACTOR TO VERIFY
MARKER & SONS LLC
19785 W EDGEWOOD DR.

PRIVATE SERVICE LATERAL STATUS:
UNKNOWN, CONTRACTOR TO VERIFY
WHITT DIVERSIFIED INTERESTS LLC
19725 W EDGEWOOD DR.

63 LF OF RESTRAINED JOINT REQ.

126 LF OF RESTRAINED JOINT REQ.

EXISTING GROUND OVER
PROPOSED WATER MAIN

CONNECT TO EXISTING 8" PVC
WATER MAIN
ELEV: 888.50 ±
CONTRACTOR TO VERIFY

DEFLECT WATER MAIN AS NECESSARY TO
ACHIEVE PROPOSED ELEVATIONS (TYP.)

TOP OF 8" PVC WATER MAIN

6.5' MIN.

EX 8" SANITARY SEWER

ELEVATION OF EXISTING GROUND
OVER PROPOSED WATER MAIN

TOP OF PROPOSED
WATER MAIN ELEVATION

900 898 896 894 892 890 888 886 884 882 880 878

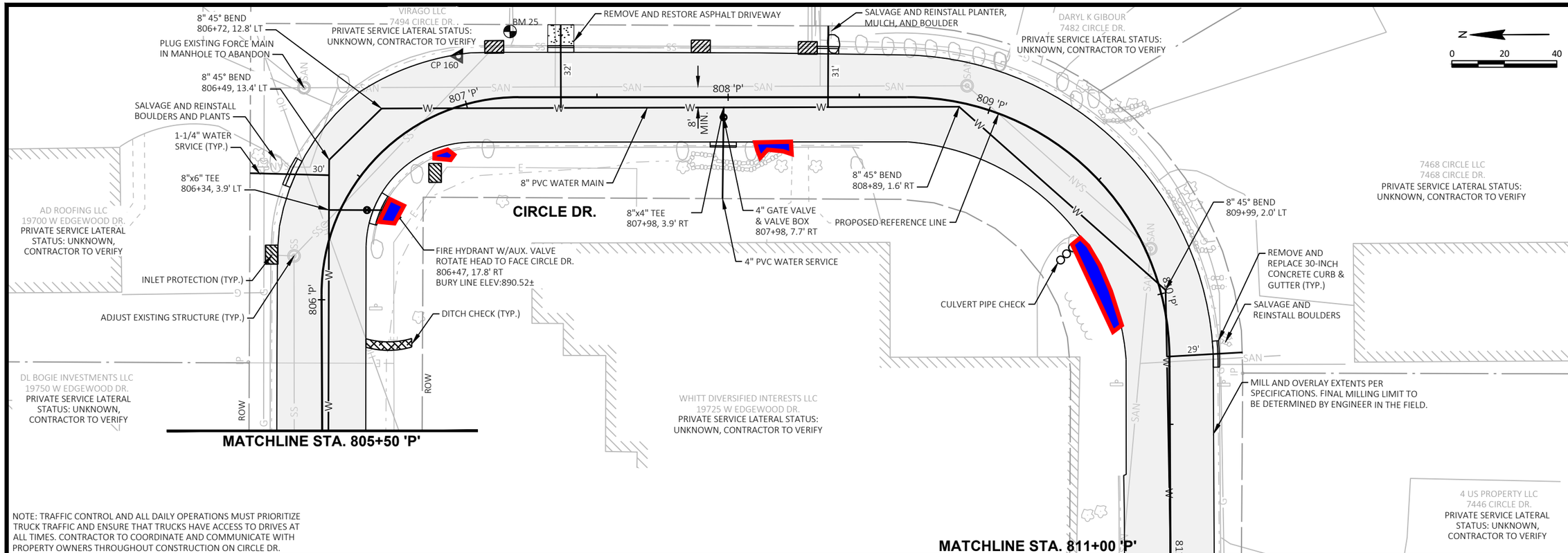

NOTE: TRAFFIC CONTROL AND ALL DAILY OPERATIONS MUST PRIORITIZE TRUCK TRAFFIC AND ENSURE THAT TRUCKS HAVE ACCESS TO DRIVES AT ALL TIMES. CONTRACTOR TO COORDINATE AND COMMUNICATE WITH PROPERTY OWNERS THROUGHOUT CONSTRUCTION ON CIRCLE DR.

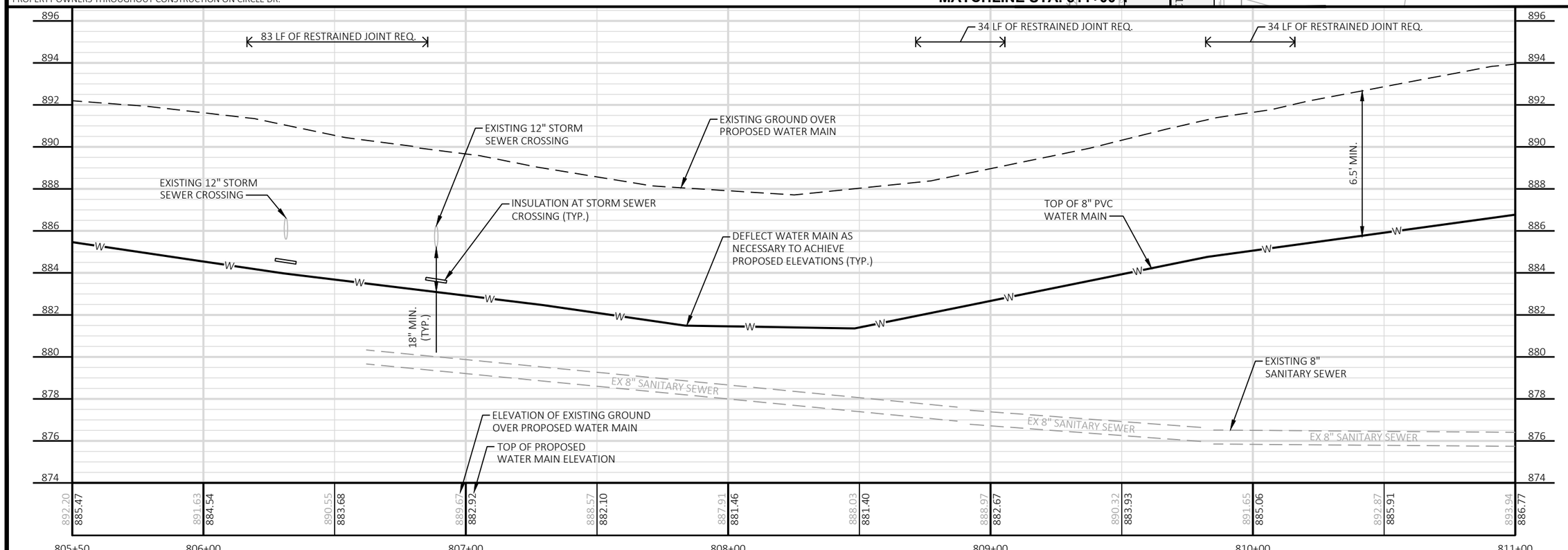

File: S:\MIL\3500--3599\3500\013\Drawings\CAD\Sheetsplan\13-Section E Plan & Profile.dwg Time: Mar 30, 2021 - 6:17pm

NO.	REVISIONS	DATE:

CIRCLE DR. PLAN AND PROFILE

WATER MAIN SYSTEM EXTENSION
VILLAGE OF LANNON
WAUKESHA COUNTY, WI

JOB NO. 3500.013

PROJECT MGR. EAY

STRAND ASSOCIATES®

SHEET 64

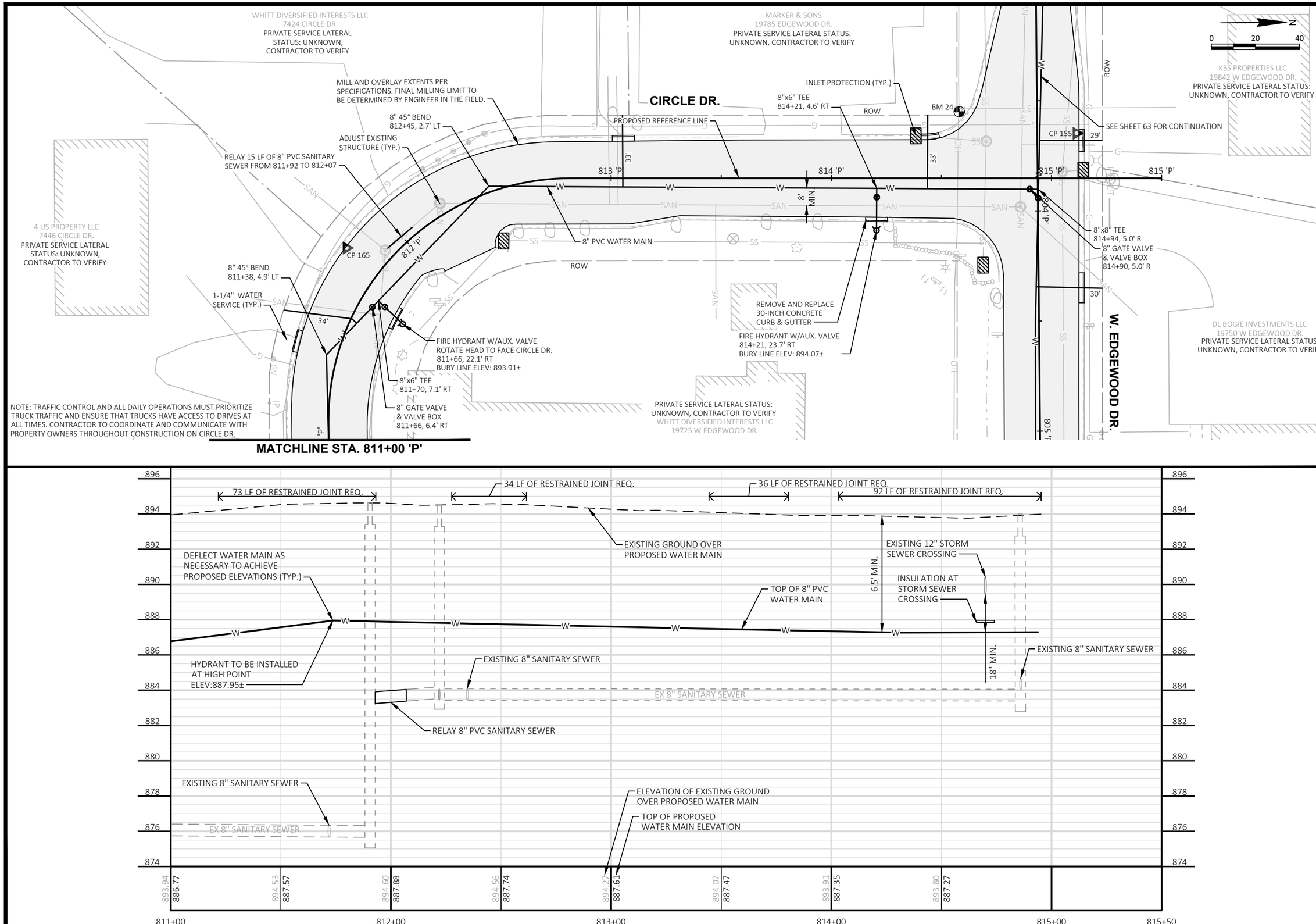

File: S:\MIL\3500--3599\3500\013\Drawings\CAD\Sheetsplan\13-Section E Plan & Profile.dwg Time: Mar 30, 2021 - 6:17pm

NO.	REVISIONS	DATE:

CIRCLE DR. PLAN AND PROFILE

WATER MAIN SYSTEM EXTENSION
VILLAGE OF LANNON
WAUKESHA COUNTY, WI

JOB NO.
3500.013

PROJECT MGR.
EAY

STRAND ASSOCIATES®

SHEET
65